I364.9773
I29c
1976
c.2

CRIME



ILLINOIS DOCUMENTS
SEP 29 1977
ILLINOIS STATE LIBRARY

IN ILLINOIS ★ 1976

Digitized by the Internet Archive
in 2013

http://archive.org/details/crimeinillinois1976illi

I 364.9773
I 29c
1976
c. 2

CRIME IN ILLINOIS

1976

PREPARED BY

CRIME STUDIES SECTION

BUREAU OF IDENTIFICATION

DEPARTMENT OF LAW ENFORCEMENT

Send or Direct Inquiries to—

CRIMINAL JUSTICE INFORMATION SERVICES

1035 OUTER PARK DRIVE WEST

SPRINGFIELD, ILLINOIS 62704

3 1129 00139 7769

ILLINOIS STATE LIBRARY

CONTENTS

PREFACE

INTRODUCTION
Background . . . 7
Offense Classifications . . . 8
Illinois—Uniform Crime Reporting—Offense Codes . . . 8
Offense Classifications—National Program . . . 10
Crime Index . . . 11
Translating-I-UCR Statistics . . . 11
Inter-Agency Comparisons . . . 11

ILLINOIS POPULATION TRENDS (Figure 1) . . . 14

STATE SUMMARY . . . 15
Crime Index—1976 (Table 1) . . . 16
Total Crime Index Trend (Chart 1) . . . 15
Crime Index Arrests . . . 16
Crime Index Arrests—1976 (Table 2) . . . 16
Crime Index Arrests—1975 (Table 3) . . . 17
Crimes Against Persons . . . 16
Crimes Against Persons (Chart 2) . . . 17
Violent Crime Arrests . . . 17
Crimes Against Persons—Arrests—1976 (Table 4) . . . 17
Crimes Against Persons—Arrests—1975 (Table 5) . . . 18
Murder and Voluntary Manslaughter . . . 18
Murder and Voluntary Manslaughter (Chart 2.1) . . . 19
Murder and Voluntary Manslaughter Victim-Offender Relationship (Table 6) . . . 19
Murder and Voluntary Manslaughter, Victim's Sex & Race (Table 7) . . . 20
Murder and Voluntary Manslaughter, Type Weapon Used (Table 8) . . . 20
Murder and Voluntary Manslaughter Victim—Offender Relationship by Situation (Table 9) . . . 20
Murder and Voluntary Manslaughter Arrests . . . 22
Murder and Voluntary Manslaughter—Arrests—1976 (Table 10) . . . 22
Murder and Voluntary Manslaughter—Arrests—1975 (Table 11) . . . 22
Murders and Voluntary Manslaughter Reported by Police Departments—1976 . . . 21
Murders and Voluntary Manslaughter Reported by Other Agencies—1976 . . . 21
Rape . . . 22
Forcible Rape (Chart 2.2) . . . 23
Rape Arrests . . . 22
Forcible Rape—Arrests—1976 (Table 12) . . . 23
Forcible Rape—Arrests—1975 (Table 13) . . . 23
Aggravated Assault, Aggravated Battery, and Attempted Murder . . . 23
Aggravated Assault, Aggravated Battery, and Attempted Murder
Type of Weapon Used (Table 14) . . . 25
Aggravated Assault, Battery and Attempted Murder (Chart 2.3) . . . 24
Aggravated Assault, Battery and Attempted Murder Arrests . . . 24
Aggravated Assault, Battery and Attempted Murder—Arrests—1976 (Table 15) . . . 25
Aggravated Assault, Battery and Attempted Murder—Arrests—1975 (Table 16) . . . 25
Robbery . . . 26
Robbery (Chart 2.4) . . . 26
Robbery—Type Weapon Used—1976 (Table 17) . . . 27
Robbery Arrests . . . 26
Robbery Arrests—1976 (Table 18) . . . 27
Robbery Arrests—1975 (Table 19) . . . 27
Annual Robbery Analysis By Place—1976 (Table 20) . . . 28
Crimes Against Property . . . 31
Crimes Against Property (Chart 3) . . . 32
Annual Property Analysis—1976 (Table 21) . . . 30
Crimes Against Property Arrests . . . 31
Crimes Against Property—Arrests—1976 (Table 22) . . . 31
Crimes Against Property—Arrests—1975 (Table 23) . . . 31
Burglary . . . 32
Burglary (Chart 3.1) . . . 33
Burglary Arrests . . . 32
Burglary Arrests—1976 (Table 24) . . . 33

Burglary Arrests—1975 (Table 25) . . . 33
Annual Burglary Analysis by Place—1976 (Table 26) . . . 34
Annual Burglary Analysis by Property Classification Summary—1976 (Table 27) . . . 37
Burglary From Motor Vehicle . . . 40
Theft . . . 40
Theft (Chart 3.2) . . . 41
Theft Arrests . . . 41
Theft Arrests—1976 (Table 28) . . . 40
Theft Arrests—1975 (Table 29) . . . 40
Property Stolen and Recovered . . . 41
Annual Theft Analysis by Place Summary—1976 (Table 30) . . . 42
Annual Theft Analysis by Property Classification Summary—1976 (Table 31) . . . 45
Burglary From Vehicle . . . 54
Annual Burglary From Motor Vehicle Analysis by Place—1976 (Table 32) . . . 48
Annual Burglary From Motor Vehicle Analysis by Property Classification—1976 (Table 33) . . . 51
Motor Vehicle Theft . . . 54
Motor Vehicle Theft (Chart 3.3) . . . 54
Motor Vehicle Theft Arrests . . . 54
Motor Vehicle Theft Arrests—1976 (Table 34) . . . 55
Motor Vehicle Theft Arrests—1975 (Table 35) . . . 56
Property Stolen and Recovered . . . 54
Annual Motor Vehicle Theft Analysis By Place—1976 (Table 36) . . . 57
Vandalism . . . 54
Annual Vandalism Analysis By Place—1976 (Table 37) . . . 60
Annual Property Summary By Place—1976 (Table 38) . . . 63
Annual Property Summary By Property Type—1976 (Table 39) . . . 66
Vandalism Arrests . . . 55
Criminal Damage Arrests—1976 (Table 40) . . . 69
Criminal Damage Arrests—1975 (Table 41) . . . 69

CRIME INDEX 1976/1975

Crime Index and Crime Rate Comparison for 1976-1975 . . . 73
County, Sheriff Offices and Police Departments (Alphabetically by County and Agencies Within County) (Table 42) . . . 74
Crime Index and Crime Rate Comparison for 1976-1975 (Colleges and Universities) (Table 43) . . . 137
Crime Index Comparison for 1976-1975 (Railroads) (Table 44) . . . 139
Crime Index Comparison for 1976-1975 (Park Districts) (Table 45) . . . 143
Crime Index Comparison for 1976-1975 (Hospitals) (Table 46) . . . 143
Crime Index Comparison for 1976-1975 (Other Agencies) (Table 47) . . . 143

STANDARD METROPOLITAN STATISTICAL AREAS (Figure 2) . . . 144

STANDARD METROPOLITAN STATISTICAL AREAS (SMSA) . . . 145

SMSA Summary . . . 145
1976-1975 Crime Index Comparison—Total of Illinois Standard Metropolitan Statistical Areas (Table 48) . . . 146
SMSA Core City Summary . . . 145
1976-1975 Crime Index Comparison—SMSA Core City Total (Table 49) . . . 146
SMSA Suburban Summary . . . 145
1976-1975 Crime Index Comparison—SMSA Suburban Total (Table 50) . . . 146
Rural Area Summary . . . 145
1976-1975 Crime Index Comparison—Total of Illinois Rural Area (Table 51) . . . 146
Other Cities Summary . . . 145
1976-1975 Crime Index Comparison—Illinois Other Cities Total (Table 52) . . . 146

ILLINOIS-UNIFORM REPORTS

1976 Offense Summary . . . 147
Offense Summary—1976 (Table 53) . . . 149
Offense Summary—1975 (Table 54) . . . 157
Age, Sex and Race of Persons Arrested and Held for Prosecution or Released . . . 165
Age, Sex and Race of Persons Arrested and Held for Prosecution or Released 1976—(Table 55) . . . 165
Age, Sex and Race of Persons Arrested and Held for Prosecution or Released 1975—(Table 56) . . . 165
Law Enforcement Agency Information . . . 169
Law Enforcement Officers Killed—1976 . . . 169

Law Enforcement Officers Killed or Assaulted/Battered 169
Law Enforcement Officers Killed or Assaulted/Battered (Table 57) 171
Law Enforcement Employment Information 172
Listing of Police Departments for 1976—By City/Town Population (Table 58) 173
Listing of Sheriff Offices for 1976—By County Name (Table 59) 191
Listing of College or University Police Departments for 1976—Alphabetically by School Name (Table 60) . . . . . .
Listing of Railroads for 1976—Alphabetically By Railroad Name (Table 61) 193
Listing of Park District for 1976—Alphabetically By Park District Name (Table 62) 193
Listing of Hospitals for 1976—Alphabetically By Hospital Name (Table 63) 194
Other Law Enforcement Agencies for 1976 (Table 64) 194
194

I 364.9773
I 29c
1976
c. 2

Bureau of Identification

GARY D. McALVEY
SUPERINTENDENT

1035 Outer Park Drive, West, Springfield
Illinois 62704

CRIME IN ILLINOIS 1976

August 24, 1977
Rev. 08/26/77

ERRATA SHEET

PAGE			
15	Left Hand Column - Robbery increased 20.4 percent	Should Read:	decreased
	Right Hand Column - ...greatest decrease in all Index Crimes	Should Read:	greatest percentage decrease
19	Left Hand Column - ...firearms accounted for 667	Should Read:	669
	cases representing 57.9 percent	Should Read:	58.1
31	Left Hand Column - ...a 5.8 percent increase	Should Read:	decrease
	...a slight increase in volume	Should Read:	percentage
	...215,093,530	Should Read:	227,058,237
	...13.0 percent	Should Read:	19.3
	...63,865,311	Should Read:	64,277,808
	...29.7	Should Read:	28.3
32	Right Hand Column -...representing an increase in volume of 21,705	Should Read:	a decrease
	...an increase of 15.1 percent	Should Read:	a decrease
	...58.5 percent	Should Read:	56.6
	...41.5 percent	Should Read:	43.4
41	Left Hand Column - ...26.3 percent in 1976	Should Read:	30.0
	...26.3 percent in 1975	Should Read:	26.5
54	Left Hand Column (line 1) - ...agencies reported	Should Read:	agencies, excluding the city of Chicago, reported
	...54,861	Should Read:	56,534
	...56,765	Should Read:	56,782
	...1904	Should Read:	248
	...3.4 percent	Should Read:	.4
172	Left Hand Column - ...16.8 percent	Should Read:	13.1
	...28.0 percent	Should Read:	19.7

Please contact the Crime Studies Section in Springfield if any other discrepancies are discovered: 217/782-7980.

ILLINOIS DOCUMENTS

SEP 29 1977

ILLINOIS STATE LIBRARY

State of Illinois Department of Law Enforcement

CRIME IN ILLINOIS 1976 — Rev. 08/30/77

ERRATA SHEET

PAGE		
15	Left Hand Column - Robbery increased 20.4 percent Right Hand Column - ...Burglary decrease in all Index Crimes	Should Read: decreased Should Read: increase percentage decreases
19	Left Hand Column - ...Firearms accounted for 60% cases representing 57.9 percent	Should Read: 60% Should Read: 57.1
31	Left Hand Column - ...a 5.4 percent increase ...a slight increase in volume ...115,003,530 ...15.0 percent ...91,845,511 ...20%	Should Read: decrease Should Read: percent Should Read: 37,[illegible] Should Read: 15.0 Should Read: 64,277,[illegible] Should Read: 20.2
32	Right Hand Column - ...representing an increase in volume of 21,[illegible] ...an increase of 15.1 percent ...72.5 percent ...41.5 percent	Should Read: decreases Should Read: [illegible] Should Read: 52.0 Should Read: 47.4
41	Left Hand Column - ...26.5 percent in 1976 ...26.2 percent in 1975	Should Read: 30.1 Should Read: 30.2
54	Left Hand Column (Line 1) - ...agencies reported ...54,861 ...50,[illegible] [illegible] ...7.[illegible] percent	Should Read: agencies reporting the UCR Program, [illegible] Should Read: 54,[illegible] Should Read: 55,[illegible] Should Read: [illegible] Should Read: [illegible]
172	Left Hand Column - ...10.5 percent ...28.0 percent	Should Read: 13.1 Should Read: 12.[illegible]

Please contact the UCR Studies Section in Springfield if any other discrepancies are discovered. 217/782-7080.

PREFACE

Crime in Illinois 1976 is the eighth publication presenting a comprehensive review of the amount and extent of crime in our communities throughout the State. The crime statistical data depicted in this report was officially submitted on a monthly basis by 1025 law enforcement agencies, representing villages, municipalities, counties, colleges, universities, park districts, railroads, hospitals, and transit authorities. Three hundred and twelve of these law enforcement agencies are very small part-time police agencies who report through the various sheriffs' offices. The remaining 713 law enforcement agencies report directly to the Crime Studies Section of the Bureau of Identification, located in Springfield.

Reporting crime statistics was made mandatory by the 76th General Assembly, set forth by the Illinois Revised Statutes — 1969, Chapter 38, Section 206-8 quoted below:

> 206-8. Crime statistics. 8. The Department (of Law Enforcement) shall be a central repository and custodian of crime statistics for the State and it shall have all power incident thereto to carry out the purposes of this Act, including the power to demand and receive cooperation in the submission of crime statistics from all units of government.

Even though the Program is mandatory by statute, it is administered to provide services to the law enforcement community, public and private agencies and institutions, researchers, planners and the public regarding the analysis of crime as defined by the Illinois Revised Statutes.

Crime statistical data, reported each month by law enforcement agencies, is reviewed for completeness and computer processed, resulting in the production of an array of agency monthly output administrative reports which are sent to the agencies. Output reports that are forwarded to law enforcement agencies, institutions, investigating commissions, planning agencies, and various legislative committees include: Offenses Known to the Police, Offenses Cleared or Cases Solved, Police Disposition of Persons Arrested, Stolen Property Analysis, Age, Sex and Race of Persons Arrested, and many special reports such as Beat Analysis, Residence of Persons Arrested, Manpower Utilization, etc. Any of these reports can be produced at the local, county, and State level and any county arrangement making up a region or district within the State. In addition, these reports are produced monthly, quarterly and annually, providing specific crime trend information for each community and the State as a whole.

The Illinois-Uniform Crime Reporting Program (I-UCR) emphasizes law enforcement administration in the areas of manpower planning and deployment, budgeting, development and evaluation of crime prevention programs and manpower utilization. This service orientation of the I-UCR program aids in obtaining more meaningful crime statistics in the analysis of the amount and extent of crime in our communities and consequently provides the various agencies with quantitative data to develop and evaluate prevention programs.

Since the publication of all of the statistical data is a voluminous and costly undertaking, only a part of the more general information is contained herein. To maintain a cost effective environment, more detail data is available as requested. If you should need additional information for your use, please inform the Criminal Justice Information Services Section of the Illinois Bureau of Identification, 1035 Outer Park Drive West, Springfield, Illinois 62704.

INTRODUCTION

BACKGROUND

The Illinois-Uniform Crime Reporting System (I-UCR) was developed in 1971 and implemented January 1, 1972. Throughout the development phase of the I-UCR Program, a large segment of the law enforcement community was involved in finalizing the data collection part of the system, and it became apparent, after extensive research, that the agencies required more comprehensive data than that required for the National Program. Secondly, it was discovered during the development phase that if statistical data was to be meaningful to law enforcement agencies, other functions of criminal justice, the Legislature and investigating commissions, etc., the data should be identified with the criminal code which defines criminal deviant behavior. Thirdly, it was very important to relate crime statistical data to the National Program in order to relate to the Nation as a whole, as well as adhering to the National Program's standards. Fourthly and lastly, the law enforcement agencies needed administrative statistics in return for submitting data to the State.

This is the substance upon which the I-UCR System was designed. It was developed to satisfy the above needs of the law enforcement community, planning agencies, the Legislature, education institutions, various commissions and a multitude of criminal justice agencies. Moreover, the development of the Criminal Justice Information System (CJIS) requires that a common language be used for all agencies — a common language that can be identified to the task to be performed. This task is the enforcement of that body of law entitled the Illinois Criminal Law. This means that statistical data that is derived from the criminal justice process is meaningful to all criminal justice agencies. This same data can be easily translated to the National Program. Additionally, the I-UCR system was designed to be compatible with all components of criminal justice, including those agencies at the National level of government in view of the development of the Criminal Justice Information System (CJIS).

In order to accomplish the task of orienting the I-UCR to both the State and National levels, it was only necessary to intercept statistical data prior to the FBI or National UCR system of classification. In the FBI-UCR Manual, each classification of a statistical offense definition describes what state laws generally go into each offense code. For example: Attempted Murder, Aggravated Assault and Aggravated Battery make up the FBI-UCR Aggravated Assault Classification. The I-UCR system collects Attempted Murder, Aggravated Assault and Aggravated Battery separately because these offenses represent State Statutes. The I-UCR system automatically translates these three offenses via the Department of Law Enforcement's Data Processing Center, uniformly into the FBI-UCR offense classification. Consequently, this enables the system to produce both State and National reports that are meaningful to everyone.

The statistical information collected was deepened considerably in comparison with the National Program by including all criminal statutes (excepting a very few) in the offense report such that the codes were uniform for all offenses, police and court dispositions and age, sex and race statistical data. This approach provided a uniform track through the police process, terminating with the prosecution. The expansion of the I-UCR crime codes was mainly suggested by many of our law enforcement agencies to gather and disseminate statistical data in other major categories of crime in addition to the commonly publicized Crime Index.

To satisfy the need for better and more comprehensive statistical data, analysis and compilation, all reports are made monthly, with output to the law enforcement agencies monthly, quarterly and annually in an array of different reports. These same data are summarized at the county levels, various regional planning levels and the State in the same manner. All data is translated monthly into the FBI-UCR Program on computer tapes which are forwarded to the FBI in accordance with conformance criteria established at the National level.

As a service to all law enforcement agencies, the I-UCR accommodates 568 service codes other than crime as well as 10 local ordinance codes, all of which are optional or non-mandatory. Presently, 405 agencies use these codes, providing them with total activity accountability. For example, in the year 1976, the reported service code activity was 54% of the total reported law enforcement activity, leaving approximately 46% for criminal activity and a few serious vehicle code offenses. These are very important numbers when we are used to looking at the Crime Index (only 7 offenses) and relating the index to the number of officers per 1,000 population and consequently police efficiency. What needs to be accomplished is full activity reporting, in order that the general public may better understand the police role in a given community, as well as to assist local law enforcement agencies from a police administrative point of view in a uniform manner.

In connection with crime and service activity, the agency has an option to enter man-hours expended by type activity, badge number, case number, beat (subjurisdictional area), mobility code of persons arrested (that is, residence out of jurisdiction) and items stolen by any particular offense. With these data, the I-UCR Program can produce manhour utilization reports, officer activity reports, beat analysis by time of day, type of crime, and type of property and place being attacked, in a multitude of arrangements. These data are in turn used for planning and research, budget accountability, forecasting and substantiation, and manpower determination and deployment, as well as meeting the needs of the State and the standards set by the National Program.

There are two ways in which law enforcement agen-

cies can submit crime statistics. One way is by a fixed format tally method similar to the concept used by the FBI-UCR Group. The second way is by direct case entry. That is, as offenses and arrests occur, the agency using the second method simply enters case summary information. Either method of reporting is optional, depending upon needs of the particular agency, and, if the agency wants to change its method of reporting, it may do so at any point in time other than during a particular month.

OFFENSE CLASSIFICATIONS

The Illinois-Uniform Crime Reporting (I-UCR) offense classification structure is similar to the National Program, excepting that State Statutes are used rather than uniform offense definitions. The following is a list of offense classifications and statute reference used for reporting offense and arrest information.

ILLINOIS-UNIFORM CRIME REPORTING OFFENSE CODES

CODE	STATUTE OFFENSE	REFERENCE
	HOMICIDE	
0110	Murder	38-9-1
0121	Attempt: Firearm	38-8-4
0122	Attempt: Knife or Cutting Instrum.	38-8-4
0123	Attempt: Other Dangerous Weapons	38-8-4
0124	Attempt: Hands, Fists, Feet, Etc.	38-8-4
0130	Voluntary Manslaughter	38-9-2
0141	Invol. Mansltr. & Reckls. Homi.-Non-Veh.	38-9-3e
0142	Invol. Mansltr. & Reckls. Homi. Veh.	38-9-3b
	FORCIBLE RAPE	
0211	Forcible Rape: Firearm	38-11-1
0212	Forcible Rape: Knife or Cutting Instrum.	38-11-1
0213	Forcible Rape: Other Dang. Weapons	38-11-1
0214	Forcible Rape: Other Forcible Means	38-11-1
0220	Attempts: Forcible Rape	38-8-4
	ROBBERY	
0311	Armed: Firearm	38-18-2
0312	Armed: Knife or Cutting Instrum.	38-18-2
0313	Armed: Other Dangerous Weapons	38-18-2
0320	Strong Arm-No Weapon	38-18-1
0330	Attempts: Armed-Firearm	38-8-4
0334	Attempts: Armed-Knife or Cut. Instrum.	38-8-4
0337	Attempts: Armed-Other Dang. Weapons	38-8-4
0340	Attempts: Strong Arm-No Weapon	38-8-4

CODE	OFFENSE	STATUTE REFERENCE
	BATTERY	
0410	Aggravated: Firearm	38-12-4(1)
0420	Aggravt'd: Knife or Cut. Instrum.	38-12-4(1)
0430	Aggravt'd: Other Dang. Weapon	38-12-4(1)
0440	Aggravt'd: Hds., Fist, Ft., Etc. (Inflicts Great Bodily Harm)	38-12-4(a)(c)
0445	Aggravt'd: Hds., Fists, Ft., Etc.	38-12-4(b) (2 thru 9)
0460	Simple Battery	38-12-3
0470	Reckless Conduct	38-12-5
	ASSAULT	
0510	Aggravated: Firearm	38-12-2(1)
0520	Aggravated: Knife or Cut. Instrum.	38-12-2(1)
0530	Aggravated: Other Dang. Weap.	38-12-2(1)
0540	Aggravated: Hds., Fists, Ft., Etc. (Intends to Inflict Great Bodily Harm)	38-12-2(2)(10)
0545	Aggravated: Hds., Fists, Ft., Etc.	38-12-2(2)(10)
0560	Simple Assault	38-12-1
	BURGLARY	
0610	Forcible Entry	38-19-1
0620	Unlawful Entry (No Force)	38-19-1
0630	Attempts: Forcible Entry	38-8-4
	BURGLARY FROM MOBILE VEHICLE	
0710	Over $150	38-19-1
0720	$150 and Under	38-19-1
0750	Attempts: Burglary from Mobile Veh.	38-8-4
	THEFT	
0810	Over $150	38-16-1
0820	$150 and Under	38-16-1
0850	Attempts: Theft	38-8-4
	MOTOR VEHICLES THEFTS	
0910	Autos	38-16-1
0915	Trucks & Buses	38-16-1
0918	Other Vehicles	38-16-1
0920	Attempts: Auto	38-8-4
0925	Attempts: Trucks & Buses	38-8-4
0930	Attempts: Other Vehicle	38-8-4
	ARSON	
1010	Arson-Explosive Device	38-20-1
1020	Arson-Incendiary Device	38-20-1
1030	Possession: Explosives, Incendiary Device	38-20-2
1090	Attempts: Arson	38-8-4
	DECEPTION	
1110	Deceptive Practices	38-17-1
1120	Forgery	38-17-3

CODE	OFFENSE	STATUTE REFERENCE
1130	Fraud	38-17-1
1140	Embezzlement	38-17-1
1150	Credit Cards	121½-608 Thru 624
1160	Deceptive Altering of Coins	38-17-4
1170	Impersonating an Officer	38-17-2
1190	Attempts: Deception	38-8-4
1200	Stolen Property, Buy., Rec., Poss.	38-16-1(d)
1205	Theft By Lessee	38-16-1.1
1210	Theft of Labor, Serv., Use of Property	38-16-3
1220	Theft of Lost or Mislaid Property	38-16-2
1230	Poss. of Keys or Dev. to Coin Op. Mach.	38-16-6
	VANDALISM	
1310	Criminal Damage to Property	38-21-1
1320	Criminal Damage to Vehicle	38-21-1
1330	Criminal Trespass to Land	38-21-3
1340	Criminal Damage to State Sup. Property	38-21-4
1350	Criminal Trespass to State Sup. Land	38-21-5
1360	Criminal Trespass to Vehicle	38-21-2
1370	Criminal Damage of Fire Fighting Apparatus, Hydrants or Equipment	38-21-1.1
1380	Unauth. Poss. or Storage of Weapons	38-21-6
	DEADLY WEAPONS	
1410	Unlawful Use of Weapons	38-24-1
1420	Unlawful Sale of Firearms	38-24-3
1430	Unlawful Poss. of Firearms & Ammu.	38-24-3.1
1440	Register of Sales by Dealer	38-24-4
1450	Defacing Indent. Marks of Firearms	38-24-5
1460	Firearms & Ammu.-No. I.D. Card	38-83-2&3
1490	Attempts: Deadly Weapons	38-8-4
	SEX OFFENSES (EXCEPT FORCIBLE RAPE)	
1505	Prostitution	38-11-14
1510	Soliciting for a Prostitute	38-11-15
1515	Pandering	38-11-16
1520	Keeping a Place of Prostitution	38-11-17
1525	Patronizing a Prostitute	38-11-18
1530	Pimping	38-11-19
1535	Obscenity	38-11-20
1540	Harmful Material	38-11-21
1542	Tie-in Sales of Obscene Pub. to Distrib.	38-11-22
1550	Deviate Sexual Assault	38-11-3
1555	Indecent Liberties with a Child	38-11-4
1560	Contrib. to Sexual Delinq. of a Child	38-11-5
1565	Indecent Solicitation of a Child	38-11-6

CODE	OFFENSE	STATUTE REFERENCE
1570	Public Indecency	38-11-9
1575	Aggravated Incest	38-11-10
1580	Incest	38-11-11
1583	Rape of Mentally Deranged	38-11-1
1585	All Others	
1590	Attempts: Sex Offenses	38-8-4
	GAMBLING	
1610	Bookmaking	38-28-1.1(b)
1620	Numbers-Lottery	38-1(a)-7
1630	Keeping a Gambling Place	38-28-3
1640	Reg. of Fed. Gambling Stamps	38-28-4
1650	Card Games: Operating	38-28-1(a)-3
1651	Card Game: Playing	38-28-1(a)-1
1660	Dice Game: Operating	38-28-1(a)-3
1661	Dice Game: Playing	38-28-1(a)-1
1670	Gambling Device	38-28-1(a)-3
1680	All Other	
	OFFENSES INVOLVING CHILDREN	
1710	Endangering Life or Health	23-2354
1720	Contrib. to Delinq. of a Minor	23-2361a
1730	Curfew	23-2371
1740	Run-Aways (Juvenile)	37-702-3a
1750	Child Abuse	23-2042
1760	Paternity	106¾-52
1770	Truancy	37-702-3b
1780	All Other	
	CANNABIS CONTROL ACT	
1811	Poss. of 30 Grams or Less	56½-704
1812	Poss. of Over 30 Grams	56½-704
1821	Manuf., Del., Posses w/Intent to Del. or Manuf. 10 Grams or Less	56½-705
1822	Manuf., Del., Posses w/Intent to Del. or Manuf. Over 10 Grams	56½-705
1830	Casual Delivery	56½-706
1840	Under 18—Delivery	56½-707
1850	Production of Cannabis Plant	56½-708
1860	Calculated Cannabis Conspiracy	56½-709
1880	Other	
1900	Intoxicating Compounds	38-81
	CONTROLLED SUBSTANCES ACT	
2010	Manufacture—Intent	56½-1401
2020	Possessing a Cont'id. Substance	56½-1402
2030	Counterfeit Subs.—Manuf. or Del.	56½-1403
2040	Delivery or Poss.—Intent to Del.	56½-1404
2050	Criminal Drug Conspiracy	56½-1405
2060	Licensed Operations—Regist.	56½-1302
2070	Delivery to Persons Under 18	56½-1407
2080	Failure to Keep Records—Oper.	56 ½-1306
2090	Other	
	HYPODERMIC SYRINGES & NEEDLES ACT	
2110	Possession or Sale	38-22-50&51

CODE	OFFENSE	STATUTE REFERENCE
2120	Failure to Keep Records	33-22-52
	LIQUOR CONTROL ACT VIOLATIONS	
2210	Sales to Minors, Drunkards, Etc.	43-131
2220	Illegal Possession by Minor	43-134a
2230	Illegal Consumption by Minors	43-134a
2240	Misrepres. of Age by Minor	43-134a
2250	Other	
2300	Solicit. of Alcoholic Beverages	38-26-1-2
	MOTOR VEHICLE OFFENSES	
2410	Driving Under the Infl. of Alcohol	95½-11-501
2420	Driving Under the Infl. of Drugs	95½-11-501
2430	Trans. of Alcoholic Liquor	95½-11-502
2440	Reckless Driving	95½-11-503
2445	Hit and Run	95½-11-403
2450	Drag Racing	95½-11-504
2455	No Registration	95½-3-701
2460	Revoked, Cancelled Registration	95½-3-702
2465	Improper Use of Registration	95½-3-703
2470	No Drivers License	95½-6-101
2480	Suspend. Revoked Drivers License	95½-6-303
2490	Unlawful Use of Drivers License	95½-6-301
2500	Criminal Abortion	81-17
	DISORDERLY CONDUCT	
2805	Vagrancy	24-11-5-4
2807	Drunkenness (Local Laws)	
2810	Prowler	38-26-1(a)-(1)
2820	Telephone Threat	38-26-1(a)-(2)
2830	Obscene Phone Calls	38-26-1(a)-(2)
2840	False Fire Alarm	38-26-1(a)-(3)
2850	Bomb Threat	38-26-1(a)-(4)
2860	False Police Report	38-26-1(a)-(5)
2870	Peeping Tom	38-26-1(a)-(6)
2880	Confinement to Prevent a Crime	38-200-1
2890	Other—Not Drunkenness	38-26-1(a)-(1)
2900	Air Rifles	38-82
3000	Fireworks	127½-128
3100	Mob Action & Related Offenses	38-25
3200	Armed Violence	38-33A-2
3300	Public Demonstration	38-85
3400	Looting	38-42
3500	Property, Forfeit. (Pub. Nuis.)	38-37
3610	Interfer. with a Pub. Instit.	38-21.2-2
	INTERFERENCE WITH PUB. OFFICERS	
3710	Resis. or Obstruct. a Peace Off.	38-31-1
3720	Refusing to Aid an Officer	38-31-8
3730	Obstructing Justice	38-31-4
3740	Concealing or Aiding a Fugitive	38-31-5
3750	Escape	38-31-6

CODE	OFFENSE	STATUTE REFERENCE
3760	Other	
3800	Interfer. w/Judicial Proced.	38-32
3810	Contempt of Court	38-1-3
3910	Bribery	38-29&29A&33
3960	Intimidation	38-12-6
3970	Extortion	Title 18 U.S. Code 875-876
4000	Violation of Civil Rights	38-13
4100	Criminal Defamation	38-27
	KIDNAPING	
4210	Kidnaping	38-10-1
4220	Aggravated Kidnaping	38-10-2
4230	Unlawful Restraint	38-10-3
4310	Possession of Burglary Tools	38-19-2
4410	Draft Cards Destruction or Mutil.	38-90-11
4510	Probation—Violation	38-1005-6-4
4625	Parole—Revocation	38-1003-3-9
4710	Suspicion	38-107-2
4720	AWOL & Desertion	ART 85-U.C.M.J.
4730	Illegal Entry—Alien	Title 8 U.S. Code 1325
5000	Other Criminal Offenses	
5060	Other Traffic Offenses	
5080	Other Departmental Services	

OFFENSE CLASSIFICATIONS—NATIONAL PROGRAM

The National Program for uniform crime reporting defines seven offenses for offense reporting. These offenses are listed below.

1. Criminal Homicide
   - *a. Murder and Non-Negligent Manslaughter
   - b. Manslaughter by Negligence

*2. Forcible Rape
   - a. Rape by Force
   - b. Attempts to Commit Forcible Rape

*3. Robbery
   - a. Firearm
   - b. Knife or Cutting Instrument
   - c. Other Dangerous Weapons
   - d. Strong-Arm (Hands, Fists, Feet, Etc.)

4. Assault
   - *a. Firearm
   - *b. Knife or Cutting Instrument
   - *c. Other Dangerous Weapon
   - *d. Hands, Fists, Feet, Etc.—Aggravated Injury
   - e. Other Assaults—Simple, Not Aggravated

*5. Burglary
   - a. Forcible Entry
   - b. Unlawful Entry—No Force
   - c. Attempted Forcible Entry

*6. Larceny-Theft (Except Motor Vehicle Theft)

*7. Motor Vehicle Theft
   a. Autos
   b. Trucks and Buses
   c. Other Vehicles

*Indicates an Index Offense by National Definitions

Those offenses that make up the Crime Index are asterisked in the list above. It should be noted that in those categories of offenses that do not contain a subcategory for Attempts, the Attempts are scored as if the crime was completed excepting Murder and Non-Negligent Manslaughter. In this case, an Attempted Murder is scored as an Assault. In contrast, the I-UCR Program has sub-codes in every category to bring out all Attempts. The reason for not summarizing crime codes is to maintain a statistic of completed as well as incompleted crimes. For example, Motor Vehicle Theft in the National Program includes both completed and incompleted Motor Vehicle Thefts. On the one hand, the vehicle was stolen and the owner was deprived of his property. On the other hand, an Attempted Vehicle Theft does not deprive the owner of his property, nor does it require follow-up investigation to recover the vehicle. The I-UCR Program collects Attempts separately for each crime category; however, when I-UCR data is translated in FBI-UCR format, Attempts are included. The reader should be aware of this when reading Crime Index material.

CRIME INDEX

The Crime Index has been used for many years to indicate the amount and extent of serious crimes as defined by the International Association of Chiefs of Police (IACP), Committee on Uniform Crime Reports. The Crime Index consists of seven offenses which are sub-divided into Violent Crimes or Crimes Against Persons, and Property Crimes or Crimes Against Property. The Crime Index is illustrated below:

- Crime Index
  - Violent Crimes
    - Murder
    - Forcible Rape
    - Robbery
    - Aggravated Assault
  - Property Crimes
    - Burglary
    - Larceny-Theft
    - Motor Vehicle Theft

The total of all crimes committed in these seven categories is defined as the Crime Index.

The Crime Rate is defined as the total number of index crimes per 100,000 inhabitants and is calculated as follows:

$$\text{Crime Rate} = \frac{\text{Crime Index} \times 100{,}000}{\text{Jurisdictional Population}}$$

The jurisdictional population can be a city, town, county, state or the Nation.

TRANSLATING I-UCR STATISTICS

It was mentioned before that I-UCR statistical data is translated into the National Program offense classifications. To better understand what you will be reading in this publication, the following illustration should help clarify how state statutes are translated into the National Program's crime index offenses.

I-UCR PROGRAM	NATIONAL PROGRAM
Murder and Voluntary Manslaughter	Murder and Non-negligent Manslaughter
Forcible Rape	Forcible Rape
Robbery	Robbery
Attempted Murder Aggravated Assault Aggravated Battery	Aggravated Assault
Burglary	Burglary
Theft Burglary From Motor Vehicle	Larceny-Theft
Motor Vehicle Theft	Motor Vehicle Theft

It should be understood from the illustration that the Aggravated Assault category of the National Program contains Attempted Murder, Aggravated Assault and Aggravated Battery and that Burglary From Motor Vehicle is treated as a Larceny-Theft. In this report, part of the I-UCR statistical data is translated into the Crime Index for continuity with the National level. In addition, this report contains offense and arrest data in terms of State statutes for continuity throughout the Illinois Criminal Justice System and in particular, activity that relates to Law Enforcement.

INTER-AGENCY COMPARISONS

When making comparisons of crime statistics between jurisdictions, many factors should be considered before drawing any conclusions. Most releases of crime statistics, especially the Crime Index, show a population or population group relationship which leads one to compare jurisdictions based on population alone, and consequently arrive at false conclusions. For example, there are many jurisdictions that have approximately the same population; however, how many jurisdictions with the same population have a race track, a large manufacturing area, are mostly residential, or have a large number of hotels and motels? The point is, when comparing crime statistics, one must have at least a general understanding of the characteristics of each community to intelligently derive cogent conclusions. Another aspect of crime trends in a particular community is the fact that criminal deviant behavior is a community problem that requires more than the police department to understand and curtail. The law enforcement community can only deal with those factors under its control, whereas, other agencies and institutions must deal with the entire problem in cooperation with law enforcement and in conjunction with contrib-

uting factors which lead to crime. Some of these factors are listed below:

1. Density and size of the community population and the metropolitan area of which it is part.
2. Composition of the population with reference particularly to age, sex and race.
3. Economic status and mores of the population.
4. Relative stability of population, including commuters, seasonal and other transient types.
5. Climate, including seasonal weather conditions.
6. Educational and recreational characteristics.
7. Effective strength of the police force.
8. Standards governing appointments to the police force.
9. Policies of the prosecuting officials and the courts.
10. Attitudes of the public toward law enforcement problems.
11. The administrative and investigative efficiency of the local law enforcement agency, the level of services performed other than combating and preventing crime, and the degree of adherence to crime reporting standards to measure the amount and extent of crime over long periods of time.
12. The degree of inter-agency cooperation in combating crime.
13. Public officials' attitudes toward law enforcement, including the law enforcement agency's involvement in the community planning process.

Most of these factors are environmental and should necessarily be considered; however, criminal deviant behavior is complex, involving sociological, psychological, biological, pathological, physiological, etc. factors comingled in one degree or another to produce the criminal deviant. Each kind of crime committed is defined differently by statute and hence requires analysis of deviant behavior by definition. For example, one that viciously commits rape has different personality traits perhaps than one who commits theft to meet family needs because he is out of a job.

It is not an easy task to consider all of these factors when reviewing crime statistics, mainly because data isn't readily available to perform such an analysis, nor is there a direct correlation presented herein to reflect a more meaningful statistic. In any event, caution should be taken so as not to draw erroneous conclusions based on the population of your jurisdiction alone. Consider total community factors in each comparison situation.

STATE SUMMARY

ILLINOIS POPULATION TRENDS
1810 - 1976

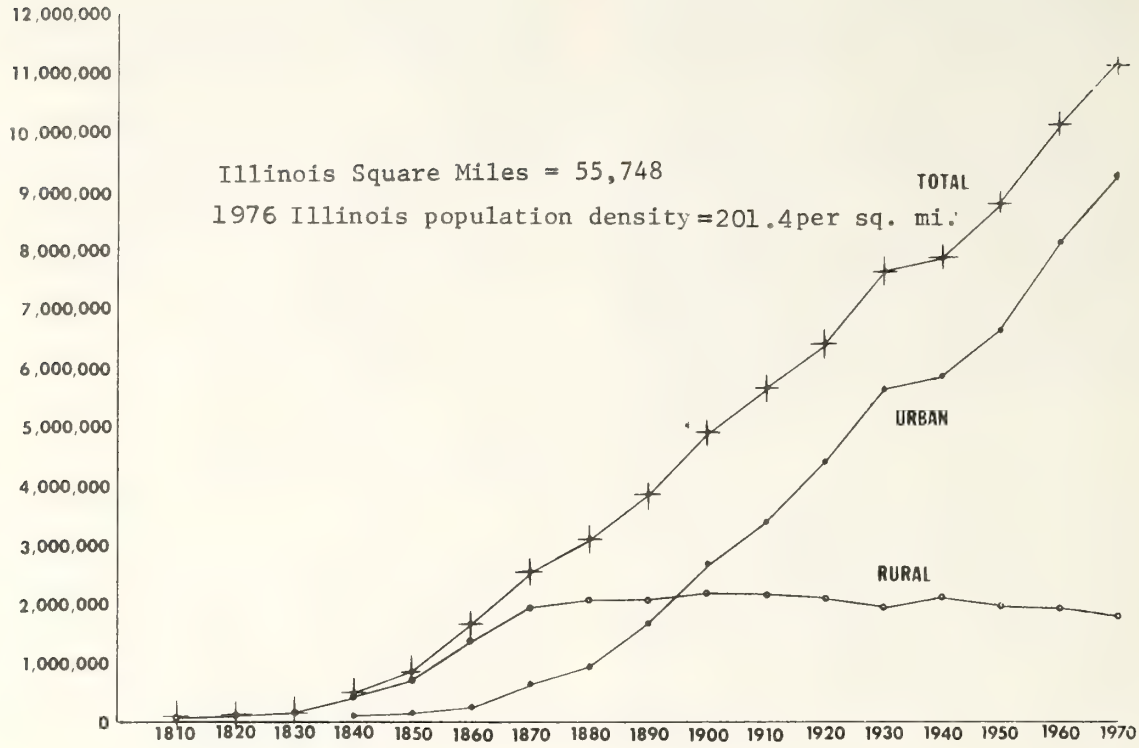

YEAR	URBAN	RURAL	TOTAL	POPULATION DENSITY PER SQUARE MILE
1810		12,282	12,282	*
1820		55,211	55,211	1.0
1830		157,445	157,445	2.8
1840	9,524	466,659	476,183	8.5
1850	64,712	786,758	851,470	15.3
1860	244,809	1,467,142	1,711,951	30.7
1870	596,874	1,943,016	2,539,891	45.6
1880	941,829	2,136,042	3,077,871	55.2
1890	1,718,032	2,108,320	3,826,352	68.6
1900	2,618,101	2,203,448	4,821,550	86.5
1910	3,479,011	2,159,580	5,638,591	101.1
1920	4,403,505	2,081,775	6,485,280	116.3
1930	5,639,053	1,991,601	7,630,654	136.9
1940	5,812,369	2,084,872	7,897,241	141.7
1950	6,760,649	1,951,527	8,712,176	156.3
1960	8,135,495	1,945,663	10,081,158	180.8
1970	9,229,821	1,884,155	11,113,158	199.4
1971 (EST)	9,286,651	1,895,349	11,182,000	200.6
1972 (EST)	9,338,142	1,905,858	11,244,000	201.7
1973 (EST)	9,281,668	1,894,332	11,176,000	200.5
1974 (EST)	9,244,295	1,886,705	11,131,000	199.7
1975 (EST)	9,255,923	1,889,077	11,145,000	199.9
1976 (EST)	9,325,685	1,903,315	11,229,000	201.4

* 1810 Density not computed since Illinois state boundaries not established until 1818.

Source: U.S. Bureau of the Census

STATE SUMMARY

The Crime Index discussed in the introduction consists of seven statistical classifications as defined by the National Program. These are: Murder and Voluntary Manslaughter, Forcible Rape, Robbery, Aggravated Assault, Burglary, Larceny/Theft and Vehicle Theft. Violent Crimes consist of Murder and Voluntary Manslaughter, Forcible Rape, Robbery and Aggravated Assault. The statistical classifications; Burglary, Larceny/Theft and Vehicle Theft represent the remaining offense classifications of the Crime Index, and are termed Property Crimes. The relationship between the Illinois-Uniform Crime Reporting (I-UCR) offense classifications and the National offense classifications is illustrated below:

Crime Index Offenses

	ILLINOIS CLASSIFICATIONS	FBI-UCR CLASSIFICATIONS
VIOLENT CRIMES	Murder (Chapter 38-9-1)	Murder & Non-negligent Manslaughter
	Voluntary Manslaughter (Chapter 38-9-2)	
	Rape (Chapter 38-11-1)	Forcible Rape
	Robbery (Chapter 38-18-1)	Robbery
	Armed Robbery (Chapter 38-18-2)	
	Attempted Murder (Chapter 38-8-4)	Aggravated Assault
	Aggravated Assault (Chapter 38-12-2)	
	Aggravated Battery (Chapter 38-12-4)	
PROPERTY CRIMES	Burglary (Chapter 38-19-1)	Burglary
	Theft (Chapter 38-16-1	Larceny/Theft
	Burglary From Auto (Chapter 38-19-1)	
	Vehicle Theft (Chapter 38-16-1)	Vehicle Theft

Crime Index Offenses include attempts to commit these offenses. For example, Attempted Murder is included with the completed offense count of Aggravated Assault, and Attempted Vehicle Theft is included in the total Vehicle Theft counts. The discussion and analysis of offenses that occurred in 1976 will include both the National Program and State Program Statistics for a better understanding of the Crime Index. The data presented represents offenses known and reported by the 1025 law enforcement agencies in the State; 713 of which report directly to the State and 312 very small agencies that report through the 102 Sheriff offices. During the calendar year 1976, law enforcement agencies reported 560,050 index offenses, representing a 6.0 percent decrease from 1975. Violent Crimes accounted for 9.4 percent of the Crime Index in 1976, representing a decrease of .9 percent over 1975. Property Crimes accounted for 90.6 percent of the Index Offenses, representing an increase of .9 percent over 1975. Murder and Voluntary Manslaughter decreased 1.7 percent in 1976 over 1975. Forcible Rape decreased 16.9 percent. Robbery increased 20.4 percent and Aggravated Assault (Attempted Murder, Aggravated Battery, Aggravated Assault) decreased 7.9 percent. Burglary decreased 15.1 percent in 1976 over 1975. Theft decreased 1.5 percent and Motor Vehicle Theft decreased .4 percent. In summary, the total of offenses decreased in 1976 by 6.0 percent. The State Crime Rate (number of index offenses per 100,000 inhabitants) for 1976 was 4987.5, a decrease of 6.9 percent over 1975. Table 1 presents Crime Index offenses and rates for 1976 and 1975.

The largest decrease in Violent Crimes was Robbery, representing a decrease of 20.4 percent and accounting for the greatest decrease in all Index Crimes for

Chart 1
TOTAL CRIME INDEX TREND
1965-1976

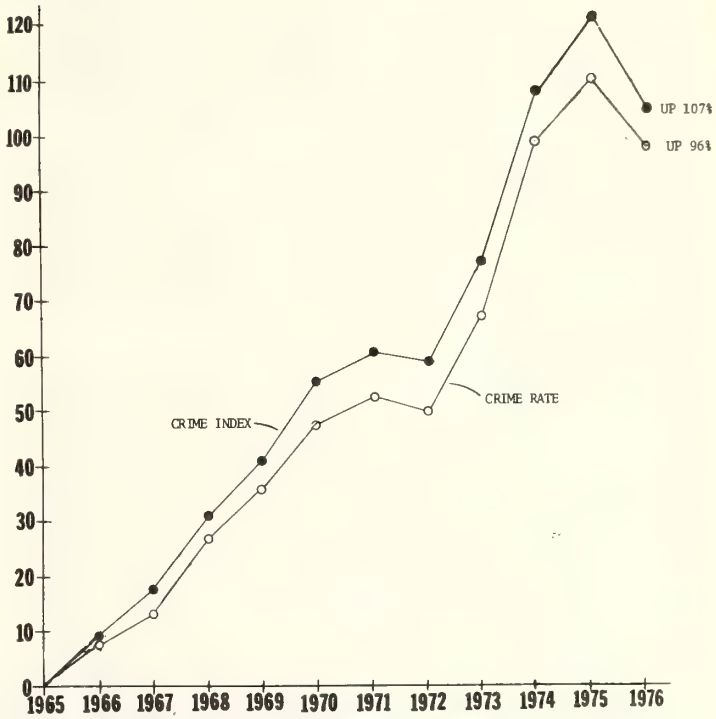

	POPULATION	CHANGE	CRIME INDEX	CHANGE	CRIME RATE	CHANGE
1965	10,644,000	Base	270,983	Base	2,545.9	Base
1966	10,722,000	+ 0.7	295,847	+ 9.2	2,759.3	+ 8.4
1967	10,893,000	+ 2.3	317,045	+ 17.0	2,910.5	+ 14.3
1968	10,974,000	+ 3.1	355,322	+ 31.1	3,237.9	+ 27.2
1969	11,047,000	+ 3.8	383,161	+ 41.4	3,468.5	+ 36.2
1970	11,113,976	+ 4.4	420,086	+ 55.0	3,779.8	+ 48.5
1971	11,182,000	+ 5.1	435,018	+ 60.5	3,890.3	+ 52.8
1972	11,244,000	+ 5.6	429,529	+ 58.5	3,820.1	+ 50.0
1973	11,176,000	+ 5.0	481,927	+ 77.8	4,312.2	+ 69.4
1974	11,131,000	+ 4.6	564,569	+108.3	5,072.0	+ 99.2
1975	11,145,000	+ 4.7	596,071	+119.9	5,348.3	+110.1
1976	11,229,000	+ 5.5	560,050	+106.7	4,987.5	+ 95.9

Crime Rate=Crime Index per 100,000 population.

CRIME INDEX=MURDER & VOLUNTARY MANSLAUGHTER, FORCIBLE RAPE, ROBBERY, AGGRAVATED ASSAULT-BATTERY & ATTEMPTED MURDER, BURGLARY, THEFT & MOTOR VEHICLE THEFT

Note: As of January 1, 1973 the theft category was changed to include all thefts regardless of dollar value. Therefore the theft offenses from 1965 - 1972 have been adjusted to include all theft (both under $50, over $50 and attempts).

1976 over 1975. Burglary was highest in Property Crimes with a decrease of 15.1 percent.

Chart 1 depicts the Total Crime Index Trend beginning with 1965 through 1976. The Chart indicates that the Crime Index is up 106.7 percent over 1965 and the Crime Rate is up 95.9 percent. The table below the graph represents the data from which the points on the graph were plotted.

CRIME INDEX ARRESTS

There were 118,638 persons arrested for Index Crimes in 1976. Males represented 91,993 arrests or 77.5 percent of the total persons arrested. Females accounted for 26,645 persons arrested or 22.5 percent. Whites accounted for 54,340 persons arrested, 45.8 percent, Negroes 57,706 or 48.6 percent, and all other races 6,592 or 5.6 percent. Juveniles accounted for 40,790 persons arrested or 34.4 percent of the total arrests made for Crime Index offenses. Adults accounted for 77,848 persons arrested or 65.6 percent. Tables 2 and 3 provide detail information regarding persons arrested for Index offenses in 1976 and 1975.

CRIMES AGAINST PERSONS

Crimes Against Persons consist of Murder and Voluntary Manslaughter, Rape, Robbery, Aggravated Assault, Aggravated Battery and Attempted Murder. The total Violent Crimes that occurred in 1976 was 52,404. Chart 2 depicts the long term trend and specific data of violent crimes beginning with the year 1965. Violent Crimes were up 52.6 percent in 1976 over the base year 1965, representing a 14.6 percent decrease over 1975.

Table 1
CRIME INDEX—1976

	OFFENSES			RATE*		
OFFENSE	1976	1975	% CHANGE	1976	1975	% CHANGE
TOTAL	560,050	596,071	- 6.0	4,987.5	5,348.3	- 6.7
MURDER & VOLUNTARY MANSLAUGHTER	1,151	1,171	- 1.7	10.3	10.5	- 1.9
FORCIBLE RAPE	2,382	2,867	- 16.9	21.2	25.7	- 17.5
ROBBERY	24,597	30,919	- 20.4	219.0	277.4	- 21.1
AGGRAVATED ASSAULT, AGGRAVATED BATTERY, & ATTEMPTED MURDER	24,274	26,379	- 7.9	216.2	236.7	- 8.7
BURGLARY	121,697	143,402	- 15.1	1,083.8	1,286.7	- 15.8
THEFT	329,415	334,551	- 1.5	2,933.6	3,001.8	- 2.3
VEHICLE THEFT	56,534	56,782	- .4	503.5	509.5	- 1.2

*Crime Rate = Number of Offenses per 100,000 Inhabitants

Based on 1975 population of 11,145,000 and 1976 population of 11,229,000.

Table 2
CRIME INDEX ARRESTS—1976

RACE	NUMBER	SEX	NUMBER	AGE	NUMBER
Total	118,638	Total	118,638	Total	118,638
White	54,340	Male	91,993	Juvenile	40,790
Negro	57,706	Female	26,645	Adult	77,848
Mexican	959				
Japanese	18				
Indian	173				
Puerto Rican	124				
Chinese	24				
Other	5,294				

Table 3
CRIME INDEX ARRESTS—1975

RACE	NUMBER
Total	126,311
White	58,896
Negro	60,203
Mexican	1,097
Japanese	7
Indian	213
Puerto Rican	205
Chinese	45
Other	5,645

SEX	NUMBER
Total	126,311
Male	104,068
Female	22,243

AGE	NUMBER
Total	126,311
Juvenile	43,672
Adult	82,639

Chart 2
CRIMES AGAINST PERSONS
1965-1976

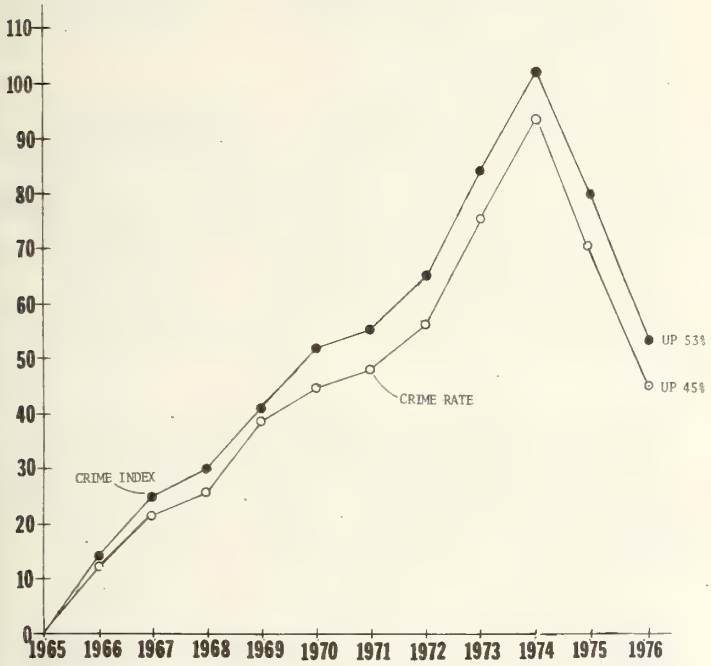

VIOLENT CRIME ARRESTS

Arrests made for offenses within the Crimes Against Persons or Violent Crime category represented 20,594 or 17.4 percent of all arrests made for Index offenses in 1976. Males accounted for 18,122 arrests for Violent Crimes or 88.0 percent, and Females accounted for 2,472 arrests or 12.0 percent. Whites accounted for 7,135 persons arrested for violent crimes, 34.7 percent, Negroes 12,011 or 58.3 percent, and all other races represented 1,448 or 7.0 percent. Juveniles accounted for 4,494 persons arrested, or 21.8 percent and adults 16,100 or 78.2 percent. Tables 4 and 5 provide a detailed breakdown of persons arrested for Crimes Against Persons in 1976 and 1975.

	POPULATION	CHANGE	CRIMES AGAINST PERSONS	CHANGE	CRIMES AGAINST PERSONS RATE	CHANGE
1965	10,644,000	Base	34,345	Base	322.7	Base
1966	10,722,000	+ 0.7	39,116	+ 13.9	364.8	+ 13.1
1967	10,893,000	+ 2.3	42,956	+ 25.1	394.3	+ 22.2
1968	10,974,000	+ 3.1	44,776	+ 30.4	408.0	+ 26.4
1969	11,047,000	+ 3.8	49,543	+ 44.3	448.5	+ 39.0
1970	11,113,976	+ 4.4	52,006	+ 51.4	467.9	+ 45.0
1971	11,182,000	+ 5.1	53,422	+ 55.6	477.8	+ 48.1
1972	11,244,000	+ 5.6	57,736	+ 68.1	513.7	+ 59.2
1973	11,176,000	+ 5.0	63,344	+ 84.4	566.8	+ 75.6
1974	11,131,000	+ 4.6	69,303	+101.8	622.6	+ 92.9
1975	11,145,000	+ 4.7	61,336	+ 78.6	550.3	+ 70.5
1976	11,229,000	+ 5.5	52,404	+ 52.6	466.7	+ 44.6

Crime Rate = Crime Index per 100,000 population.

CRIME AGAINST PERSONS = MURDER & VOLUNTARY MANSLAUGHTER, FORCIBLE RAPE, ROBBERY, AGGRAVATED ASSAULT-BATTERY & ATTEMPTED MURDER

Table 4
CRIMES AGAINST PERSONS-ARRESTS—1976

RACE	NUMBER
Total	20,594
White	7,135
Negro	12,011
Mexican	234
Japanese	3
Indian	35
Puerto Rican	21
Chinese	1
Other	1,154

SEX	NUMBER
Total	20,594
Male	18,122
Female	2,472

AGE	NUMBER
Total	20,594
Juvenile	4,494
Adult	16,100

Table 5
CRIMES AGAINST PERSONS-ARRESTS—1975

RACE	NUMBER	SEX	NUMBER	AGE	NUMBER
Total	24,501	Total	24,501	Total	24,501
White	8,021	Male	22,489	Juvenile	5,030
Negro	14,819	Female	2,012	Adult	19,471
Mexican	243				
Japanese	1				
Indian	56				
Puerto Rican	29				
Chinese	8				
Other	1,324				

MURDER AND VOLUNTARY MANSLAUGHTER

Murder is defined in the Illinois Revised Statutes-1976, Chapter 38, Section 9-1, as follows:

> 9-1. § 9-1. Murder.) A person who kills an individual without lawful justification commits murder if, in performing the acts which cause the death:
>
> (1) He either intends to kill or do great bodily harm to that individual or another, or knows that such acts will cause death to that individual or another; or
>
> (2) He knows that such acts create a strong probability of death or great bodily harm to that individual or another; or
>
> (3) He is attempting or commiting a forcible felony other than voluntary manslaughter.

Voluntary Manslaughter is defined as follows:

> 9-2. §9-2. Voluntary Manslaughter.) A person who kills an individual without lawful justification commits voluntary manslaughter if at the time of the killing he is acting under a sudden intense passion resulting from serious provocation by:
>
> (1) The individual killed, or
>
> (2) Another whom the offender endeavors to kill, but he negligently or accidentally causes the death of the individual killed.
>
> Serious provocation is conduct sufficient to excite an intense passion in a reasonable person.

The Crime Index offenses for Murder and Voluntary Manslaughter are merged in accordance with the National Program definition and are based solely on police investigation. Law enforcement agencies reported 1,139 Murders and 12 Voluntary Manslaughters in 1976.

The long term trend of Murder and Voluntary Manslaughter is illustrated in Chart 2.1. The offenses increased 108.9 percent in 1976 over 1965 and decreased 1.7 percent from 1975. A detail analysis of these crimes indicates that Murder and Voluntary Manslaughter is difficult to prevent by law enforcement alone, since the majority of these offenses are committed by persons known to the victim. Table 6 displays incidents of Murder and Voluntary Manslaughter by month of occurrence, comparing 1976 with 1975. The right side of the table is partitioned into three categories of victim-offender relationships.

Type I, victim and offender within the family, accounted for 193 offenses in 1975 and 175 in 1976, representing a decrease of 9.3 percent in 1976 over 1975. Type I Murders and Voluntary Manslaughters represent 15.2 percent of the total offenses reported in this crime category for 1976. Type II victim-offender relationship, victim and offender acquainted prior to offense occurrence, represented 514 cases in 1975 and 490 cases in 1976 for a decrease of 4.7 percent in 1976 over 1975.

Type I and Type II together accounted for 707 cases or 60.4 percent of the total offenses reported in 1975, and in 1976 these two categories, consisting of the victim and offender knowing each other, accounted for 665 cases reported or 57.8 percent of the total Murders and Voluntary Manslaughters reported.

Type III, offender and victim unknown to each other, represented approximately 42.2 percent of the total cases reported. There were 464 type III cases of Murder and Voluntary Manslaughter reported in 1975 and 486 cases in 1976, accounting for a 4.7 percent increase in 1976 over 1975. Table 7 illustrates Murder and Voluntary Manslaughter occurrences by month for 1976 and 1975.

Table 7, Murder and Voluntary Manslaughter, Victim's Sex and Race, provides an analysis of victim's sex and race by month of offense occurrence. Male victims represented approximately 73.0 percent of the cases reported in 1976, and females represented approximately 27.0 percent. Male victims decreased 8.7 percent in 1976 over 1975, and Females increased 23.9 percent over the same period. White victims accounted for 39.4 percent of the cases in 1976. Negro victims represented 58.9 percent.

An analysis of Murder and Voluntary Manslaughter by type weapon used in committing the crime is presented in Table 8. The handgun remains the most frequent type weapon used to commit Murder and Voluntary Manslaughter. In 1975, 54.4 percent of the offenses committed involved a handgun, and in 1976, 50.5 percent of the cases involved the same type weapon. Incidents involving a knife as the murder weapon in-

creased 5.7 percent from 16.4 percent of the total cases in 1975 to 17.6 percent in 1976. The use of a club, which includes any blunt instrument, decreased from 6.3 percent of the cases in 1975 to 6.2 percent in 1976. The use of hands, fists, feet or any other part of the body used in these crimes, decreased from 5.2 percent in 1975 to 5.0 percent of the total cases in 1976. All other type weapons or instruments accounted for 9.0 percent of the cases in 1976.

Handguns, rifles and shotguns together accounted for 756 of the offenses in 1975, or 64.6 percent, and in 1976 the use of these firearms accounted for 667 cases, representing 57.9 percent of the total Murders and Voluntary Manslaughters.

Table 9 presents a monthly breakdown of Murder and Voluntary Manslaughter for 1976 by situation code. For example, July had the highest number of Single Victim/Single Offender offenses for the year 1976 and March had the highest number of Single Victim/Unknown Offender or Offenders offenses for 1976. It also can be noted that total Single Victim/Single Offender offenses represented 56.4 percent of total Murders and Voluntary Manslaughters for 1976, while total Multiple Victims/Multiple Offenders offenses represented the smallest category, 1.5 percent of total offenses.

Chart 2.1
MURDER AND VOLUNTARY MANSLAUGHTER—1965-1976

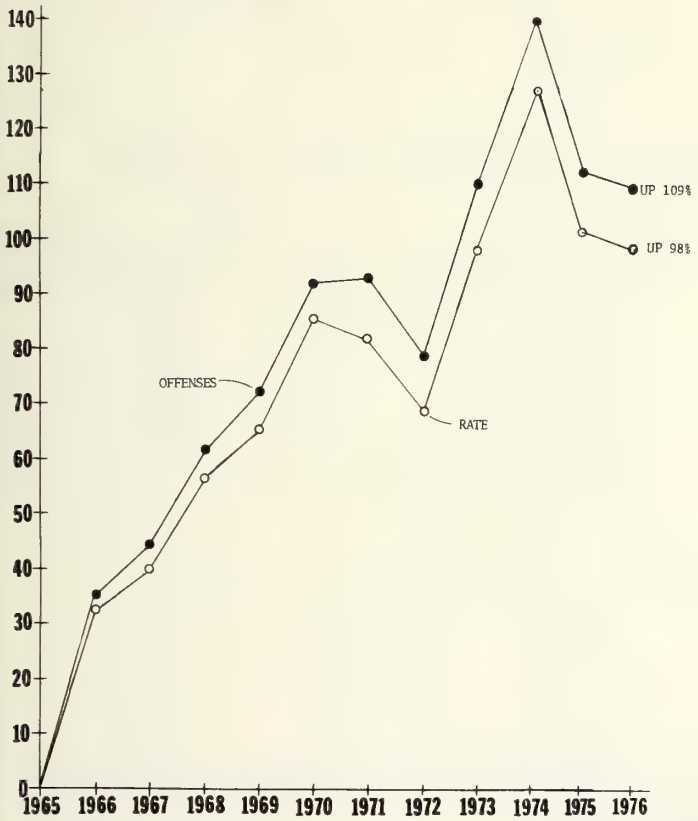

	POPULATION	% CHANGE	MURDER & VOLUN. MANSL.	% CHANGE	MURDER & VOLUN. MANSL. RATE	% CHANGE
1965	10,644,000	Base	551	Base	5.2	Base
1966	10,722,000	+ 0.7	745	+ 35.2	6.9	+ 32.7
1967	10,893,000	+ 2.3	793	+ 43.9	7.3	+ 40.4
1968	10,974,000	+ 3.1	893	+ 62.1	8.1	+ 55.8
1969	11,047,000	+ 3.8	950	+ 72.4	8.6	+ 65.4
1970	11,113,976	+ 4.4	1,066	+ 93.5	9.6	+ 84.6
1971	11,182,000	+ 5.1	1,069	+ 94.0	9.6	+ 84.6
1972	11,244,000	+ 5.6	968	+ 75.7	8.6	+ 65.4
1973	11,176,000	+ 5.0	1,157	+110.0	10.4	+100.0
1974	11,131,000	+ 4.6	1,319	+139.4	11.8	+126.9
1975	11,145,000	+ 4.7	1,171	+112.5	10.5	+101.9
1976	11,229,000	+ 5.5	1,151	+108.9	10.3	+ 98.1

Crime Rate = Crime Index per 100,000 population.

Table 6
MURDER AND VOLUNTARY MANSLAUGHTER, VICTIM-OFFENDER RELATIONSHIP—1975/1976

MONTH OCCURRED	NO. OF OFFENSES 1975	NO. OF OFFENSES 1976	Change	DISTRIBUTION 1975	DISTRIBUTION 1976	TYPE OF RELATIONSHIP I 1975	I 1976	I Change	II 1975	II 1976	II Change	III 1975	III 1976	III Change
January	102	106	+ 3.9	9.0	9.2	18	14	- 22.2	41	45	+ 9.8	43	47	+ 9.3
February	97	100	+ 3.1	8.3	8.7	17	13	- 23.5	44	36	- 18.2	36	51	+ 41.7
March	98	109	+ 11.2	8.4	9.5	17	7	- 58.8	45	51	+ 13.3	36	51	+ 41.7
April	85	89	+ 4.7	7.2	7.7	13	22	+ 69.2	32	25	- 21.9	40	42	+ 5.0
May	95	91	- 4.2	8.1	7.9	19	23	+ 21.1	51	31	- 39.2	25	37	+ 48.0
June	95	95	No Change	8.1	8.3	17	11	- 35.3	39	47	+ 20.5	39	37	- 5.1
July	112	120	+ 7.1	9.5	10.4	21	15	- 28.6	49	57	+ 16.3	42	48	+ 14.3
August	101	77	- 23.8	8.6	6.7	12	12	No Change	43	29	- 32.5	46	36	- 21.7
September	100	98	- 2.0	8.5	8.5	14	15	+ 7.1	54	39	- 27.8	32	44	+ 37.5
October	78	100	+ 28.2	6.6	8.7	10	14	+ 40.0	33	51	+ 54.5	35	35	No Change
November	109	80	- 26.6	9.3	7.0	18	11	- 38.9	42	36	- 14.3	49	33	- 32.7
December	99	86	- 13.1	8.4	7.4	17	18	+ 5.9	41	43	+ 4.9	41	25	- 39.0
	1171	1151	- 1.7	100.0	100.0	193	175	- 9.3	514	490	- 4.7	464	486	+ 4.7
Distribution By Type of Relationship						16.5	15.2	- 7.9	43.9	42.6	- 3.0	39.6	42.2	+ 6.6

TYPE I Within the family

TYPE II Victim & Offender knew each other before the occurrence

TYPE III Offender & Victim unknown to each other

Table 7
MURDER AND VOLUNTARY MANSLAUGHTER, VICTIM'S SEX AND RACE—1975/1976

	TOTAL			SEX						RACE								
				MALE			FEMALE			WHITE			BLACK			OTHER RACES		
MONTH	1975	1976	Change	1975	1976	Change	1975	1976	Change	1975	1976	Change	1975	1976	Change	1975	1976	Change
January	102	106	+ 3.9	74	67	- 9.5	28	39	+ 39.3	37	49	+ 32.4	65	54	- 18.5		3	
February	97	100	+ 3.1	72	63	- 12.5	25	37	+ 48.0	43	47	+ 9.3	54	52	- 5.6		1	
March	98	109	+ 11.2	81	85	+ 4.9	17	24	+ 41.2	28	41	+ 46.4	67	66	- 3.0	3	2	- 33.3
April	85	89	4.7	66	69	+ 4.5	19	20	+ 5.3	34	32	- 5.9	44	56	+ 25.0	7	1	- 85.7
May	95	91	- 4.2	78	74	- 5.1	17	17	No Change	26	41	+ 57.7	67	48	- 28.4	2	2	No Change
June	95	95	No Change	72	72	No Change	23	23	No Change	31	30	- 3.2	62	65	+ 3.2	2		-100.0
July	112	120	+ 7.1	90	88	- 2.2	22	32	45.5	47	52	+ 10.6	63	65	+ 1.6	2	3	+ 50.0
August	101	77	- 23.8	78	50	- 35.9	23	27	+ 17.4	49	29	- 40.8	51	47	- 7.8	1	1	No Change
September	100	98	- 2.0	83	67	- 19.3	17	31	+ 82.4	29	38	+ 31.0	69	59	- 14.5	2	1	- 50.0
October	78	100	+ 28.2	62	74	+ 19.4	16	26	+ 62.5	31	39	+ 25.8	47	58	+ 21.3		3	
November	109	80	- 26.6	89	61	- 20.2	20	19	- 5.0	44	19	- 56.8	73	61	- 4.8	2		-100.0
December	99	86	- 13.1	75	70	- 6.7	24	16	- 33.3	36	37	+ 2.7	61	46	- 24.6	2	3	+150.0
	1171	1151	- 1.7	920	840	- 8.7	251	311	+ 23.9	435	454	+ 4.4	713	677	- 5.0	23	20	- 13.0
Distribution By Sex and By Race				78.6	73.0	- 7.1	21.4	27.0	+ 26.2	37.1	39.4	+ 6.2	60.9	58.9	- 3.1	2.0	1.7	- 15.0

Table 8
MURDER AND VOLUNTARY MANSLAUGHTER, TYPE WEAPON USED—1975/1976

	NUMBER OF OFFENSES			HANDGUN			RIFLE			SHOTGUN			GUN UNKNOWN			KNIFE			CLUB			HANDS			OTHER		
MONTH	1975	1976	Change	1975	1976	Change	1975	1976	Change	1975	1976	Change	1975	1976	Change	1975	1976	Change	1975	1976	Change	1975	1976	Change	1975	1976	Change
January	102	106	+ 3.9	53	51	- 3.8	3	1	- 66.7	12	5	- 58.3	5	6	+ 20.0	16	16	No Change	7	6	- 14.3	4	4	No Change	2	17	+ 705.0
February	97	100	+ 3.1	42	53	+ 26.2	2	3	+ 50.0	8	4	- 50.0	4	3	- 25.0	20	10	- 50.0	12	5	- 58.3	3	4	+ 33.3	6	18	+ 200.0
March	98	109	+ 11.2	58	39	- 32.8	1	1	No Change	4	4	No Change	5	19	+280.0	17	20	+ 17.6	6	8	+ 33.3	5	7	+ 40.0	2	11	+ 450.0
April	85	89	- 4.7	48	46	- 4.2	4	1	- 75.0	5	9	+ 80.0	1	3	+200.0	15	19	+ 26.7	6	3	- 50.0	3	2	- 33.3	3	6	+ 100.0
May	95	91	- 4.2	61	46	- 24.6	3	2	- 33.3	4	6	+ 50.0	1	5	+400.0	14	20	+ 42.9	6	4	- 33.3	5	5	No Change	1	3	+ 200.0
June	95	95	No Change	45	49	+ 8.9	5	4	- 20.0	5	5	No Change	7	5	- 28.6	13	21	+ 61.5	8	5	- 37.5	6	3	- 50.0	6	3	- 50.0
July	112	120	+ 7.1	66	57	- 13.6	5	3	- 40.0	10	5	- 50.0	2	1	- 50.0	15	22	+ 46.7	6	6	No Change	7	8	+ 14.3	1	18	+1700.0
August	101	77	- 23.8	56	39	- 30.4	5	1	- 80.0	4	4	No Change	6	1	- 83.3	13	14	+ 7.7	6	7	+ 16.7	4	4	No Change	7	7	No Change
September	100	98	- 2.0	57	54	- 5.3	2	2	No Change	6	4	- 33.3	9		-100.0	16	12	- 25.0	2	7	+250.0	4	7	+ 75.0	4	12	+ 200.0
October	78	100	+ 28.2	40	53	+ 32.5	2	3	+ 50.0	9	10	+ 11.1	3	1	- 66.6	14	11	- 21.4	5	12	+140.0	4	5	+ 25.0	1	5	+ 400.0
November	109	80	- 26.6	59	51	- 13.6			No Change	12	4	- 66.7	2		-100.0	16	15	- 6.3	5	5	No Change	11	5	- 54.5	4		- 100.0
December	99	86	- 13.1	52	43	- 17.3	3	3	No Change	5	4	- 20.0	3	2	- 33.3	23	23	No Change	5	4	- 20.0	5	4	- 20.0	3	3	No Change
	1171	1151	- 1.7	637	581	- 8.8	35	24	- 31.4	84	64	- 23.8	48	46	- 4.2	192	203	+ 5.7	74	72	- 2.7	61	58	- 4.9	40	103	+ 175.5
Distribution By Weapon Type				54.4	50.5	- 7.2	3.0	2.1	- 30.0	7.2	5.6	- 22.2	4.1	4.0	- 2.4	16.4	17.6	+ 7.3	6.3	6.2	- 1.6	5.2	5.0	- 3.8	3.4	9.0	+ 164.7

KNIFE Includes any SHARP Instrument CLUB Includes any BLUNT Instrument HANDS Includes hands, feet or any part of the body.

Table 9
MURDER AND VOLUNTARY MANSLAUGHTER VICTIM-OFFENDER RELATIONSHIP BY SITUATION—1976
TYPE OF SITUATION

	Ⓐ	Ⓑ	Ⓒ	Ⓓ	Ⓔ	Ⓕ	MONTHLY TOTAL
January	48	23	12	19	4	0	106
February	47	24	13	12	2	2	100
March	58	29	12	6	2	2	109
April	50	15	10	6	2	6	89
May	56	22	5	7	1		91
June	62	21	5	5		2	95
July	67	19	12	18		4	120
August	43	18	8	3	2	3	77
September	62	24	7			5	98
October	61	18	13	4	4		100
November	50	15	5	8		2	80
December	45	16	14	11			86
Year Total	649	244	116	99	17	26	1151

SITUATIONS

Ⓐ SINGLE VICTIM/SINGLE OFFENDER
Ⓑ SINGLE VICTIM/UNKNOWN OFFENDER OR OFFENDERS
Ⓒ SINGLE VICTIM/MULTIPLE OFFENDERS
Ⓓ MULTIPLE VICTIMS/SINGLE OFFENDER
Ⓔ MULTIPLE VICTIMS/MULTIPLE OFFENDERS
Ⓕ MULTIPLE VICTIMS/UNKNOWN OFFENDER OR OFFENDERS

MURDER AND VOLUNTARY MANSLAUGHTERS—1976

Reported by Police Departments

	City	No. of Homicides	County
1.	Chicago	814	Cook
2.	E. St. Louis	42	St. Clair
3.	Rockford	12	Winnebago
4.	Cicero	9	Cook
5.	Harvey	8	Cook
6.	Alton	7	Madison
7.	Aurora	7	Kane
8.	Springfield	7	Sangamon
9.	Chicago Heights	6	Cook
10.	Decatur	6	Macon
11.	Peoria	6	Peoria
12.	Waukegan	6	Lake
13.	Champaign	5	Champaign
14.	Danville	5	Vermilion
15.	Elgin	5	Kane
16.	Granite City	5	Madison
17.	Joliet	5	Will
18.	Evanston	4	Cook
19.	Kankakee	4	Kankakee
20.	North Chicago	4	Lake
21.	Rock Island	4	Rock Island
22.	Venice	4	Madison
23.	Berwyn	3	Cook
24.	Elk Grove Village	3	Cook
25.	Elmhurst	3	DuPage
26.	Freeport	3	Stephenson
27.	Quincy	3	Adams
28.	Robinson	3	Crawford
29.	Rochelle	3	Ogle
30.	Alorton	2	St. Clair
31.	Bloomington	2	McLean
32.	Bollingbrook	2	Will
33.	Cahokia	2	St. Clair
34.	Centreville	2	St. Clair
35.	E. Peoria	2	Tazewell
36.	Lincoln	2	Logan
37.	Madison	2	Madison
38.	Maywood	2	Cook
39.	Wheaton	2	DuPage
40.	West Chicago	2	DuPage
41.	Addison	1	DuPage
42.	Arlington Heights	1	Cook
43.	Auburn	1	Sangamon
44.	Benld	1	Macoupin
45.	Bradley	1	Kankakee
46.	Broadview	1	Cook
47.	Calumet City	1	Cook
48.	Calumet Park	1	Cook
49.	Cairo	1	Alexander
50.	Carbondale	1	Jackson
51.	Carpentersville	1	Kane
52.	Cary	1	McHenry
53.	Country Club Hills	1	Cook
54.	DesPlaines	1	Cook
55.	Dolton	1	Cook
56.	E. Chicago Heights	1	Cook
57.	E. Moline	1	Rock Island
58.	Edwardsville	1	Madison
59.	Elmwood Park	1	Cook
60.	Fox Lake	1	Lake
61.	Franklin Park	1	Cook
62.	Geneva	1	Kane
63.	Hanover Park	1	Cook
64.	Harrisburg	1	Saline
65.	Hickory Hills	1	Cook
66.	Hillside	1	Cook
67.	Hoffman Estates	1	Cook
68.	Kewanee	1	Henry
69.	Lisle	1	DuPage
70.	Marion	1	Williamson
71.	Markham	1	Cook
72.	Metropolis	1	Massac
73.	Moline	1	Rock Island
74.	Northbrook	1	Cook
75.	Oak Brook	1	DuPage
76.	Oak Park	1	Cook
77.	Olney	1	Richland
78.	Palatine	1	Cook
79.	Palos Hills	1	Cook
80.	Park City	1	Lake
81.	Pekin	1	Tazewell
82.	Riverdale	1	Cook
83.	Round Lake Beach	1	Lake
84.	Schaumburg	1	Cook
85.	Sterling	1	Whiteside
86.	Streator	1	LaSalle
87.	Summit	1	Cook
88.	Tinley Park	1	Cook
89.	Urbana	1	Champaign
90.	Washington Park	1	St. Clair
91.	Westhaven	1	Cook
92.	White Hall	1	Greene
93.	Wood Dale	1	DuPage
94.	Woodriver	1	Madison
95.	Illinois State University	1	McLean
	TOTAL	1073	

MURDERS AND VOLUNTARY MANSLAUGHTERS—1976

Reported by Sheriffs

	County	No. of Homicides
1.	Winnebago	10
2.	Sangamon	7
3.	Cook	6
4.	Will	6
5.	Madison	5
6.	LaSalle	4
7.	Kankakee	3
8.	Logan	3
9.	Peoria	3
10.	Adams	2
11.	Boone	2
12.	Champaign	2
13.	Kane	2
14.	Pulaski	2
15.	St. Clair	2
16.	Tazewell	2
17.	White	2
18.	Calhoun	1
19.	DeKalb	1
20.	DuPage	1
21.	Effingham	1

22.	Franklin	1
23.	Grundy	1
24.	Hardin	1
25.	Jackson	1
26.	Macoupin	1
27.	McHenry	1
28.	McLean	1
29.	Montgomery	1
30.	Ogle	1
31.	Rock Island	1
32.	Vermilion	1
	TOTAL	78

MURDER AND VOLUNTARY MANSLAUGHTER ARRESTS

The total number of persons arrested for Murder and Voluntary Manslaughter in 1976 was 1,468. Males represented 1,308 or 89.1 percent of the arrests, and Females represented 160 or 10.9 percent of the arrests. Whites accounted for 303 or 20.6 percent and Negroes accounted for 991 or 67.5 percent of the total arrests. Table 10 and 11 provide additional statistical data of persons arrested for this offense in 1976 and 1975 for purposes of comparison.

RAPE

The crime of rape is defined in Chapter 38, Section 11-1 of the Illinois Revised Statutes-1976. Paragraph (a) (2), is a deviation for the National Program definition and is accommodated by a sub-category of other sex offenses. The Section reads as follows:

> 11-1. § 11-1. Rape.) (a) A male person of the age of 14 years and upwards who has sexual intercourse with a female, not his wife, by force and against her will, commits rape. Intercourse by force and against her will includes, but is not limited to, any intercourse which occurs in the following situations:
>
> (1) Where the female is unconscious; or
>
> (2) Where the female is so mentally deranged or deficient that she cannot give effective consent to intercourse.
>
> (b) Sexual intercourse occurs when there is any penetration of the female sex organ by the male sex organ.

There were 2,382 reported Rapes in 1976. Rapes accounted for .4 percent of the Crime Index and 4.5 percent of the Crimes Against Persons category. Rape offenses decreased by 16.9 percent in 1976 over 1975. The Crime Rate for Rape was 21.2 per 100,000 inhabitants, representing a decrease in Crime Rate of 17.5 percent in 1976 over 1975.

RAPE ARRESTS

Tables 12 and 13 display detailed statistics of persons arrested for Rape. Table 12 shows that in 1976, 1,236 persons were arrested for Rape as opposed to 1,263 in 1976, a decrease in arrests of 2.1 percent. Adults accounted for 1070 arrests in 1976 or 86.6 percent, and Juveniles represented 166 arrests or 13.4 percent of the total arrests made.

Table 10
MURDER AND VOLUNTARY MANSLAUGHTER ARRESTS—1976

RACE	NUMBER	SEX	NUMBER	AGE	NUMBER
Total	1,468	Total	1,468	Total	1,468
White	303	Male	1,308	Juvenile	95
Negro	991	Female	160	Adult	1,373
Mexican	7				
Indian	6				
Other	161				

Table 11
MURDER AND VOLUNTARY MANSLAUGHTER ARRESTS—1975

RACE	NUMBER	SEX	NUMBER	AGE	NUMBER
Total	1,512	Total	1,512	Total	1,512
White	267	Male	1,335	Juvenile	79
Negro	1,094	Female	177	Adult	1,433
Mexican	16				
Puerto Rican	3				
Indian	8				
Other	124				

Chart 2.2
FORCIBLE RAPE
PERCENT CHANGE FROM 1965
1965-1976

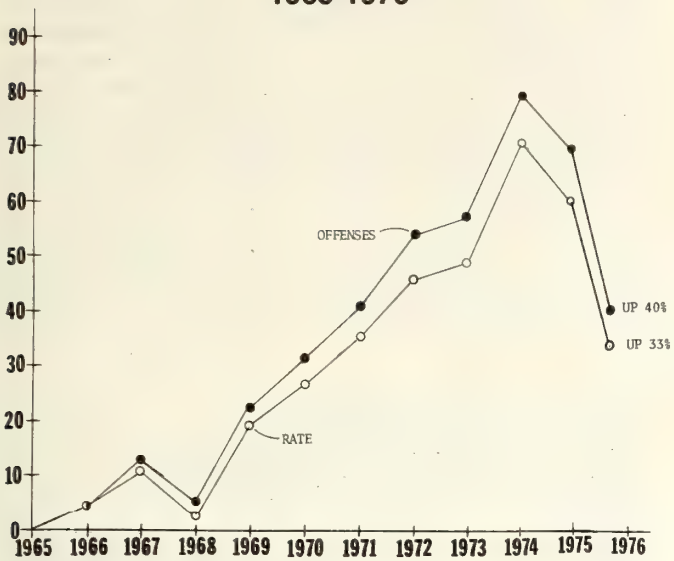

	POPULATION	% CHANGE	FORCIBLE RAPE	% CHANGE	FORCIBLE RAPE RATE	% CHANGE
1965	10,644,000	Base	1,706	Base	16.0	Base
1966	10,722,000	+ 0.7	1,777	+ 4.2	16.6	+ 3.8
1967	10,893,000	+ 2.3	1,953	+ 14.5	17.9	+ 11.9
1968	10,974,000	+ 3.1	1,798	+ 5.4	16.4	+ 2.5
1969	11,047,000	+ 3.8	2,113	+ 23.9	19.1	+ 19.4
1970	11,113,976	+ 4.4	2,270	+ 33.1	20.4	+ 27.5
1971	11,182,000	+ 5.1	2,417	+ 41.7	21.5	+ 34.4
1972	11,244,000	+ 5.6	2,598	+ 52.3	23.1	+ 44.4
1973	11,176,000	+ 5.0	2,671	+ 56.6	23.9	+ 49.4
1974	11,131,000	+ 4.6	3,053	+ 79.0	27.4	+ 71.3
1975	11,145,000	+ 4.7	2,867	+ 68.1	25.7	+ 60.6
1976	11,229,000	+ 5.5	2,382	+ 39.6	21.2	+ 32.5

Crime Rate = Crime Index per 100,000 population.

Table 12
FORCIBLE RAPE ARRESTS—1976

RACE	NUMBER	SEX	NUMBER	AGE	NUMBER
Total	1,236	Total	1,236	Total	1,236
White	396	Male	1,227	Juvenile	166
Negro	760	Female	9	Adult	1,070
Mexican	10				
Japanese	1				
Indian	2				
Other	67				

Table 13
FORCIBLE RAPE ARRESTS—1975

RACE	NUMBER	SEX	NUMBER	AGE	NUMBER
Total	1,263	Total	1,263	Total	1,263
White	333	Male	1,258	Juvenile	138
Negro	858	Female	5	Adult	1,125
Mexican	9				
Indian	1				
Puerto Rican	2				
Other	60				

AGGRAVATED ASSAULT
AGGRAVATED BATTERY
ATTEMPTED MURDER

These three offenses make up the Aggravated Assault category of the National Program. These offenses are defined in the Illinois Revised Statutes-1976, Chapter 38, as follows:

12-2. § 12-2. Aggravated Assault.) (a) A person commits an aggravated assault, when, in committing an assault, he:

(1) Uses a deadly weapon.

Other sub-paragraphs of this statute are accounted for in the I-UCR Program under a sub-category in order to be consistent with the National Program. The intent here is to threaten great bodily harm both at the State and National level regarding Index Crimes. Aggravated Battery is the furtherance of the Assault whereby physical contact is made resulting in great bodily harm. Aggravated Battery is defined in the Illinois Statutes, Chapter 38, as follows:

12-4. § 12-4. Aggravated Battery.) (a) A person who, in committing a battery, intentionally or knowingly causes great bodily harm, or permanent disability or disfigurement commits aggravated battery.

(b) Uses a deadly weapon.

(c) A person who administers to an individual or causes him to take, without his consent or by threat or deception, and for other than medical purposes, any intoxicating, poisonous, stupefying, narcotic or anesthetic substance commits aggravated battery.

All other sub-paragraphs in this Statute are included in other sub-codes of the Illinois-Uniform Crime Reporting Program to maintain consistency with the National Program.

Attempted Murder is defined the same as Murder excepting that the offense wasn't completed but the intention was by his acts to complete the offense, which is covered in the Illinois Revised Statutes, 1976, Chapter 38, Section 8-4.

It is important for the reader to understand that when reading statistics published by the National Program, the Crime Index category, Aggravated Assault, includes the above State Statutes. Statistics relating directly to each State Statute of the Criminal Law of Illinois can be found elsewhere in this report. See the Table of Contents, Offense Summary.

The three offenses defined above which are included in the Aggravated Assault category of the National Program, accounted for 24,274 offenses in 1976, representing a 7.9 percent decrease over 1975. This category of the Crime Index represented 46.3 percent of the Violent Crimes.

The Crime Rate for Aggravated Assault (Aggravated Assault, Aggravated Battery, and Attempted Murder) was 216.2 offenses or victims per 100,000 inhabitants in 1976, representing a decrease of 8.7 percent over 1975.

Chart 2.3
AGGRAVATED ASSAULT BATTERY AND ATTEMPTED MURDER PERCENT CHANGE FROM 1965-1976

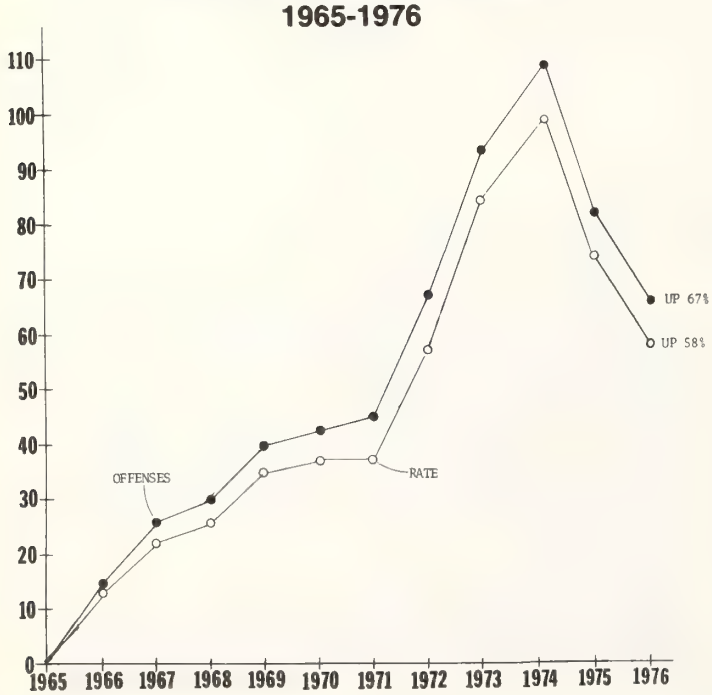

Table 14 shows the type weapon used in committing Attempted Murder, Aggravated Battery and Aggravated Assault. Firearms were used in 6,182 or 25.5 percent of the incidents; a knife or cutting instrument was used in 7,101 or 29.2 percent of the offenses; other dangerous weapons (club, rope, iron bar, pipe, etc.) were used in 6,107 or 25.2 percent of the crimes; and hands, fists, feet, etc., were used in 4,884 or 20.1 percent of the cases reported in 1976. Note that the table reflects the use of Firearms in Attempted Murder as the highest for this offense.

The volume of offenses in 1976 was 24,274 and in 1975 the volume was 26,379, representing a decrease in volume of 2,105 or 8.0 percent over 1975 as illustrated in Chart 2.3.

AGGRAVATED ASSAULT, AGGRAVATED BATTERY AND ATTEMPTED MURDER ARRESTS

Persons arrested for Aggravated Assault, Aggravated Battery and Attempted Murder amounted to 8,096 in 1976 and 10,561 in 1975 representing a decrease of 23.3 percent. Adults accounted for 6,596 or 81.5 percent of the total persons arrested, and Juveniles made up 1,500 or 18.5 percent of the arrests in 1976 for these offenses. Males represented 85.6 percent of the arrests and Females accounted for 14.4 percent of the arrests. Whites represented 4,725 arrests or 58.4 percent; Negroes accounted for 36.1 or 2,922 arrests. Arrests were distributed among the other races shown in Table 15. Table 16 provides the arrest data for 1975 for comparison purposes.

	POPULATION	% CHANGE	AGGRAVATED ASSAULT & BATTERY & ATT. MURD.	% CHANGE	AGGRAVATED ASSAULT & BATTERY & ATT. MURD. RATE	% CHANGE
1965	10,644,000	Base	14,553	Base	136.7	Base
1966	10,722,000	+ 0.7	16,770	+ 15.2	156.4	+ 14.4
1967	10,893,000	+ 2.3	18,331	+ 26.0	168.3	+ 23.1
1968	10,974,000	+ 3.1	18,876	+ 29.7	172.0	+ 25.8
1969	11,047,000	+ 3.8	20,327	+ 39.7	184.0	+ 34.6
1970	11,113,976	+ 4.4	20,762	+ 42.7	186.8	+ 36.7
1971	11,182,000	+ 5.1	21,040	+ 47.6	188.2	+ 37.7
1972	11,244,000	+ 5.6	24,701	+ 69.7	219.7	+ 60.7
1973	11,176,000	+ 5.0	28,381	+ 95.0	253.9	+ 85.7
1974	11,131,000	+ 4.6	30,230	+107.7	271.6	+ 98.7
1975	11,145,000	+ 4.7	26,379	+ 81.3	236.7	+ 73.2
1976	11,229,000	+ 5.5	24,274	+ 66.8	216.2	+ 58.2

Crime Rate = Crime Index per 100,000 population.

Table 14
TYPE OF WEAPON USED—1976

	ATTEMPTED MURDER	AGGRAVATED BATTERY	AGGRAVATED ASSAULT	TOTAL	% OF TOTAL
FIREARMS	215	901	5,066	6,182	25.5
KNIFE OR CUTTING INSTRUM.	48	1,619	5,434	7,101	29.2
OTHER DANGEROUS WEAPONS	37	2,085	3,985	6,107	25.2
HANDS, FISTS, FEET, ETC.	10	3,263	1,611	4,884	20.1
TOTAL	310	7,868	16,096	24,274	100.0

Table 15
AGGRAVATED ASSAULT, BATTERY AND ATTEMPTED MURDER ARRESTS—1976

RACE	NUMBER	SEX	NUMBER	AGE	NUMBER
Total	8,096	Total	8,096	Total	8,096
White	4,725	Male	6,932	Juvenile	1,500
Negro	2,922	Female	1,164	Adult	6,596
Mexican	186				
Japanese	2				
Indian	6				
Puerto Rican	10				
Chinese	1				
Other	244				

Table 16
AGGRAVATED ASSAULT, BATTERY AND ATTEMPTED MURDER ARRESTS—1975

RACE	NUMBER	SEX	NUMBER	AGE	NUMBER
Total	10,561	Total	10,561	Total	10,561
White	5,310	Male	9,316	Juvenile	1,856
Negro	4,524	Female	1,245	Adult	8,705
Mexican	181				
Japanese	1				
Indian	17				
Puerto Rican	18				
Chinese	6				
Other	504				

ROBBERY

Robbery is usually included in the Property Offense sub-category of the Crime Index; however, Robbery, by definition, includes assault and/or battery with the intent to deprive the person of property or commit a theft. It is considered in the Illinois-UCR Program as a Violent Crime Against Persons. The State Statute is quoted below from Chapter 38 of the Illinois Revised Statutes-1976:

> 18-1. § 18-1. Robbery.) (a) A person commits robbery when he takes property from the person or presence of another by the use of force or by threatening the imminent use of force.
>
> 18-2. §18-2. Armed Robbery.) (a) A person commits armed robbery when he violates Section 18-1 while armed with a dangerous weapon.

From the definition of Robbery one can conclude that an Assault or Battery, both of which can be aggravated is committed concurrently with the intent to deprive a person of his property. For example; if a person points a gun at an individual with a threat to do great bodily harm which is present by the display of the gun it could be termed an Aggravated Battery. However, if the offender takes property from the person it is Armed Robbery. Likewise, if an individual grabs a purse it could be considered a common theft called purse-snatching. However, if the individual strikes you with his fist or any other weapon intended to produce force, it is a Robbery. As a result Robbery is more importantly classified as a Violent Crime or Crime Against Persons than being classified as a Property Crime. Obtaining property is the intent of the offense.

There were 24,597 Robberies in 1976 representing a decrease of 20.4 percent from 1975. Robbery accounts for 46.9 percent of the Crime Against Persons and 4.4 percent of the Crime Index. The Crime Rate for Robbery for 1976 was 219 offenses per 100,000 inhabitants representing a decrease of 21.1 percent over 1975. Chart 2.4 shows the twelve year trend for Robbery, indicating that offenses were up 40.3 percent and that the Crime Rate was up 32.9 percent over 1965, considered the base year for computation. Specific statistical data is presented in Chart 2.4.

Table 17 provides a detailed breakdown of Robbery by type weapon used and those Robberies that were committed by using a certain degree of force called strong-armed robbery.

Accordingly, there were 14,970 Armed Robberies reported in 1976, which represented 60.9 percent of the total robberies committed, not considering the 362 Attempts to commit Armed Robbery.

ROBBERY ARRESTS

Tables 18 and 19 display detailed data of persons arrested for Robbery in 1976 and 1975. There were 9,794 persons arrested in 1976, for Robbery and 11,165 persons arrested in 1975, representing a 12.3 percent decrease in 1976 over 1975. Males accounted for 8,655 of the 9,794 arrests in 1976, representing 88.4 percent of the total. Juveniles represented 2,733 or 27.9 percent of the 1976 arrests and Adults made up 7,061 or 72.1 percent. Whites accounted for 1,711 or 17.5 percent and Negroes represented 7,338 or 74.9 percent of the arrests, while the remaining arrests were distributed among other races.

Chart 2.4
ROBBERY
PERCENT CHANGE FROM 1965
1965-1976

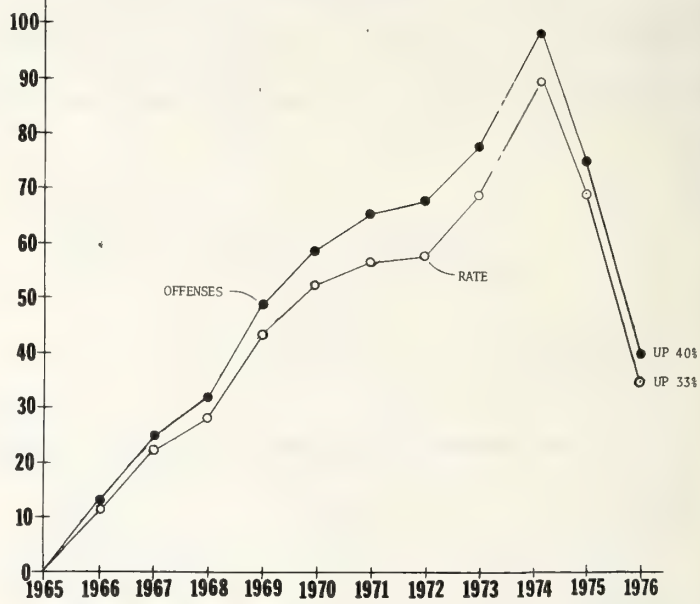

	POPULATION	% CHANGE	ROBBERY	% CHANGE	ROBBERY RATE	% CHANGE
1965	10,644,000	Base	17,535	Base	164.8	Base
1966	10,722,000	+ 0.7	19,824	+ 13.1	184.9	+ 12.2
1967	10,893,000	+ 2.3	21.879	+ 24.8	200.9	+ 21.9
1968	10,974,000	+ 3.1	23,209	+ 32.4	211.5	+ 28.3
1969	11,047,000	+ 3.8	26,153	+ 49.1	236.7	+ 43.6
1970	11,113,976	+ 4.4	27,908	+ 59.2	251.1	+ 52.4
1971	11,182,000	+ 5.1	28,876	+ 64.7	258.2	+ 56.7
1972	11,244,000	+ 5.6	29,469	+ 68.1	262.1	+ 59.0
1973	11,176,000	+ 5.0	31,135	+ 77.6	278.6	+ 69.1
1974	11,131,000	+ 4.6	34,701	+ 97.6	311.8	+ 89.2
1975	11,145,000	+ 4.7	30,919	+ 76.3	277.4	+ 68.3
1976	11,229,000	+ 5.5	24,597	+ 40.3	219.0	+ 32.9

Crime Rate = Crime Index per 100,000 population.

Property involved in committing Robbery amounted to $5,122,644 in 1976. Out of the total value of property stolen, $1,920,058 worth of property was recovered, and $7,360 in property was destroyed. Table 20 provides an analysis of Robbery by Place or location of occurrence. The total offenses reported indicates 23,559, which is 1,038 offenses less than the Crime Index shows. The difference of 1,038 is made up of 800 offenses which were attempts and are not included. The remaining 238 offenses were not reported by law enforcement agencies for one reason or another, with respect to the property stolen; however, the offenses were reported as an offense only without property analysis. In looking at the Table, Robbery occurrences on thoroughfares is highest at 48.8 percent of the total, followed by private residences and business places.

Table 17
TYPE WEAPON USED—1976

METHOD	OFFENSES	% DISTRIBUTION
FIREARM	10,113	41.1
KNIFE OR OTHER CUTTING INSTRUMENT	2,318	9.4
OTHER WEAPONS	2,539	10.3
STRONG ARM-NO WEAPON	8,827	35.9
ATTEMPT-ARMED ANY WEAPON	362	1.5
ATTEMPT-STRONG ARM	438	1.8
TOTAL	24,597	100.0

Table 18
ROBBERY ARRESTS—1976

RACE	NUMBER	SEX	NUMBER	AGE	NUMBER
Total	9,794	Total	9,794	Total	9,794
White	1,711	Male	8,655	Juvenile	2,733
Negro	7,338	Female	1,139	Adult	7,061
Mexican	31				
Indian	21				
Puerto Rican	11				
Other	682				

Table 19
ROBBERY ARRESTS—1975

RACE	NUMBER	SEX	NUMBER	AGE	NUMBER
Total	11,165	Total	11,165	Total	11,165
White	2,111	Male	10,580	Juvenile	2,957
Negro	8,343	Female	585	Adult	8,208
Mexican	37				
Indian	30				
Puerto Rican	6				
Chinese	2				
Other	636				

Table 20
ILLINOIS—UNIFORM CRIME REPORT
ANNUAL ROBBERY ANALYSIS BY PLACE—1976

OFFENSE- ROBBERY

PLACE	DAY OFFENSES	NIGHT OFFENSES	UNKNOWN OFFENSES	TOTAL OFFENSES	PERCENT DIST	DOLLAR VALUE STOLEN	DOLLAR VALUE RECOVERED	DOLLAR VALUE DESTROYED
APARTMENT	38	49	20	107	.5	74,182	16,085	1
AIRPORT	0	1	0	1	.0	1	0	0
BANK	23	7	28	58	.2	176,442	22,178	0
BAR OR TAVERN	21	102	20	143	.6	38,530	4,011	70
BOAT MARINA	0	1	0	1	.0	114	0	0
BOAT DOCK AND MOORINGS	0	1	0	1	.0	138	0	75
BOWLING ALLEY	1	2	0	3	.0	1,410	0	0
BUILDING	5	4	7	16	.1	1,024	10	46
BUS	4	0	1	5	.0	170	25	0
BUS TERMINAL	0	1	1	2	.0	452	0	0
BUSINESS PLACE/COMMERCIAL	184	163	1102	1449	6.2	671,039	21,377	825
CEMETERY	4	0	1	5	.0	4,046	4,000	0
CHAIN STORE-OTHER	19	23	68	110	.5	28,618	2,225	0
CHURCH	4	1	0	5	.0	208	0	0
COIN OPERATED MACHINE	0	1	0	1	.0	75	0	0
COLLEGE OR UNIVERSITY	0	0	1	1	.0	10	0	0
DEPT STORE-INDEPENDENT	2	0	0	2	.0	120	0	0
DEPARTMENT STORE-CHAIN	20	10	2	32	.1	58,788	4,181	0
DRIVEWAY-RESIDENTIAL	4	12	3	19	.1	9,819	4,060	0
DRUG STORE-INDEPENDENT	14	5	3	22	.1	4,705	518	0
DRUG STORE-CHAIN	0	6	1	7	.0	2,602	0	0
FARM BUILDING	1	1	0	2	.0	1,600	0	0
TILLED FARM LAND	0	1	0	1	.0	35	0	0
FACTORY OR MFG BUILDING	1	2	0	3	.0	2,405	0	0
GARAGE-RESIDENTIAL	3	10	3	16	.1	26,045	408	0
GARAGE/AUTOMOTIVE REPAIRS	6	1	0	7	.0	1,225	0	0
GAS STATION	95	468	522	1085	4.6	255,459	8,286	1,128
GOLF COURSE	1	1	3	5	.0	1,050	40	0
GROCERY/FOOD STORE-IND	50	59	4	113	.5	47,797	5,576	102
GROCERY/FOOD STORE-CHAIN	46	142	19	207	.9	100,508	11,087	0
HOSPITAL	3	2	1	6	.0	786	627	0
HARDWARE STORE-IND	0	1	0	1	.0	125	0	0
HARDWARE STORE-CHAIN	1	1	1	3	.0	1,050	0	0
HIGHWAY-STREETS-ALLEYS-ETC	721	1201	9565	11487	48.8	1,500,324	107,362	1,991
LAW ENFORCEMENT BUILDING	3	2	1	6	.0	109	19	0
LIQUOR STORE-INDEPENDENT	11	39	4	54	.2	18,515	17,148	0
LIQUOR STORE-CHAIN	1	10	1	12	.1	1,308	0	0
LUMBER YARD	0	1	0	1	.0	554	0	0
MEDICAL OFFICES	1	3	0	4	.0	2,765	87	0
MOBILE HOME-PERMANENT	1	3	0	4	.0	13	0	0
MOBILE HOME PARK	1	2	0	3	.0	277	0	0
MOTEL/HOTEL	12	94	13	119	.5	90,022	61,462	49
MOVIE HOUSES/THEATER	1	6	0	7	.0	1,317	0	0

NOTE- (REPORT DOES NOT INCLUDE ATTEMPTS)

Table 20—Contd.

OFFENSE- ROBBERY

PLACE	DAY OFFENSES	NIGHT OFFENSES	UNKNOWN OFFENSES	TOTAL OFFENSES	PERCENT DIST	DOLLAR VALUE STOLEN	DOLLAR VALUE RECOVERED	DOLLAR VALUE DESTROYED
PARK	14	17	5	36	.2	4,446	81	20
FOREST PRESERVE	9	3	1	13	.1	815	230	0
LAKE OR WATERWAY	0	2	0	2	.0	14	0	0
PARK BUILDING	4	1	0	5	.0	14	0	0
RECREATION OR PICNIC AREA	1	2	1	4	.0	33	12	0
PARK ROAD OR SCENIC DRIVE	2	1	2	5	.0	518	0	0
PARKING LOT-GENERAL USE	20	87	18	125	.5	29,297	7,065	0
PARKING LOT-BUSINESS	110	209	38	357	1.5	102,625	21,598	261
PARKING LOT-MUNICIPAL	8	5	3	16	.1	3,403	173	0
NEW OR USED CAR LOTS	2	0	0	2	.0	911	0	0
PHARMACY-INDEPENDENT	4	5	1	10	.0	715	28	0
PHARMACY-CHAIN	1	1	0	2	.0	674	0	0
PUBLIC BUILDING	3	1	0	4	.0	539	0	0
FEDERAL BUILDING	3	0	0	3	.0	879	0	0
LOCAL GOVERNMENT BUILDING	2	0	1	3	.0	6	0	0
PUBLIC FACILITIES	0	1	0	1	.0	360	310	50
RESIDENCE-PRIVATE	93	174	3155	3422	14.5	962,491	19,351	457
RESIDENCE YARD	22	35	7	64	.3	7,927	521	55
RESTAURANT-INDEPENDENT	14	50	6	70	.3	46,655	1,017	0
RESTAURANT-CHAIN	24	130	16	170	.7	78,317	8,093	0
SCHOOL	16	11	12	39	.2	3,371	24	900
SPORTING GOODS STORE-IND	2	0	0	2	.0	344	0	0
SPORTS ARENA OR STADIUM	2	6	0	8	.0	5,736	0	0
TAXI	1	10	6	17	.1	3,832	3,044	25
TRAIN YARD	1	1	0	2	.0	256	0	0
TRAIN RIGHT-OF-WAY	3	2	1	6	.0	526	0	0
TRAIN(EXCEPT CTA)	1	0	1	2	.0	18	0	0
TRAIN DEPOT-CTA	4	5	4	13	.1	314	27	0
TRAIN DEPOT-OTHER	3	3	0	6	.0	5,426	0	0
TRUCK STOP	1	1	0	2	.0	2,144	0	0
TRUCK TERMINAL	0	2	0	2	.0	650	0	0
WAREHOUSE	2	1	0	3	.0	2,342	2,301	0
OTHER THAN THOSE ABOVE	18	33	3866	3917	16.6	646,547	3,387	0
UNKNOWN	3	6	3	12	.1	1,141	12	0
UNCODED	24	42	12	78	.3	83,576	1,562,012	1,305
TOTALS	1719	3286	18554	23559	100.0	5,122,644	1,920,058	7,360

NOTE- (REPORT DOES NOT INCLUDE ATTEMPTS)

Table 21
ILLINOIS—UNIFORM CRIME REPORT
ANNUAL PROPERTY ANALYSIS—1976

OFFENSE		TOTAL OFFENSES REPORTED	PERCENT DIST	DOLLAR VALUE STOLEN	DOLLAR VALUE RECOVERED	DOLLAR VALUE DESTROYED
HOMICIDE	SUB-TOTAL	1151	.2	12,182	4,516	5
MURDER		1139		12,157	4,516	0
VOLUNTARY MANSLAUGHTER		12		25	0	5
RAPE		2072	.3	9,321	709	50
ROBBERY		23559	3.8	5,122,644	1,920,058	7,360
BURGLARY		110646	17.7	59,759,299	3,680,118	720,510
BURGLARY FROM MOTOR VEHICLE		48545	7.7	11,964,707	412,497	132,173
THEFT		272005	43.4	41,740,508	3,929,562	224,383
MOTOR VEHICLE THEFT -	SUB-TOTAL	54861	8.8	113,593,723	56,255,631	1,626,026
AUTOS		46694		95,143,420	47,877,867	1,457,241
TRUCKS AND BUSES		3864		12,178,422	6,591,866	125,269
OTHER VEHICLES		4303		6,271,881	1,785,898	43,516
ARSON		1353	.2	0	6,900	3,086,247
DECEPTION	SUB-TOTAL	923	.1	434,383	30,280	380
FRAUD		893		343,871	29,654	354
EMBEZZLEMENT		30		90,512	626	26
VANDALISM	SUB-TOTAL	111410	17.8	100	75,937	10,824,929
CRIM DAMAGE TO PROPERTY		67598		0	47,841	6,787,805
CRIM DAMAGE TO VEHICLE		42558		100	25,755	3,876,691
CRIM DAMG/ST SUP PROP		1174		0	1,541	154,293
CRIM DAMG/FIRE FIGHT APP		80		0	800	6,140
	TOTALS	626,525	100.0	232,636,867	66,316,208	16,622,063

NOTE- (REPORT DOES NOT INCLUDE ATTEMPTS)

CRIMES AGAINST PROPERTY

Included in this sub-category of the Crime Index is Burglary, Theft and Auto Theft. The National Program includes Robbery as mentioned previously. In addition to these three property crimes, Arson and Vandalism will be considered separately in this section to avoid confusion between Index crimes and other crimes that are on the State Program.

Property crimes amounted to 507,646 incidents in 1976 compared to 534,735 in 1975; a decrease of 27,089 offenses or 5.1 percent. The Crime Rate for Crimes Against Property was 4,520.8, a 5.8 percent increase. Property Crime accounted for 90.6 percent of the Crime Index offenses in 1976 and 89.7 percent in 1975, indicating only a slight increase in volume relative to the Index itself.

The total value of property stolen was $215,093,530 in 1976 for these three offenses, compared to $190,348,328 in 1975, amounting to an increase of 13.0 percent in 1976 over 1975. Property recovered amounted to $63,865,311 in 1976, accounting for 29.7 percent of the property stolen. In 1975, property value recovered was $57,140,660, representing 30.0 percent of the total property taken. Table 21 displays a summary of property offenses as related to the type crime and value of property.

Chart 3, depicts the long-range trend of Crimes Against Property and other property offenses. The Crimes against property offenses are up 114.5 percent over 1965 and the Crime Rate for property crimes is up 103.3 percent over 1965.

CRIMES AGAINST PROPERTY ARRESTS

In 1976, there were 98,044 persons arrested for Crimes Against Property and 101,810 arrested in 1975, representing a decrease of 3.7 percent in 1976, compared to 1975. Male arrestees accounted for 73,871 arrests in 1976, or 75.3 percent of the total persons arrested. Females accounted for 24,173 arrests or 24.7 percent in 1976. Juveniles made up 36,296 arrests or 37.0 percent and Adults accounted for 61,748 arrests for 63.0 percent.

It is known that whether the crime is serious or not juvenile statistics are not necessarily reported because such statistics are "sensitive." However, one can't begin solving a problem if the problem is not portrayed in perspective regarding the amount and extent of offenses committed by Juveniles. Therefore, the statistics reported here for 1976 are understated for the Juvenile category of arrests. Concerning race statistics, Whites accounted for 47,205 persons arrested in 1976 or 48.1 percent, Negroes accounted for 45,695 arrests or 46.6 percent of the total arrests made for Crimes Against Property, and the remaining arrests were distributed among the other races as indicated in Tables 22 and 23.

Table 22
CRIMES AGAINST PROPERTY ARRESTS—1976

RACE	NUMBER	SEX	NUMBER	AGE	NUMBER
Total	98,044	Total	98,044	Total	98,044
White	47,205	Male	73,871	Juvenile	36,296
Negro	45,695	Female	24,173	Adult	61,748
Mexican	725				
Japanese	15				
Indian	138				
Puerto Rican	103				
Chinese	23				
Other	4,140				

Table 23
CRIMES AGAINST PROPERTY ARRESTS—1975

RACE	NUMBER	SEX	NUMBER	AGE	NUMBER
Total	101,810	Total	101,810	Total	101,810
White	50,875	Male	81,579	Juvenile	38,642
Negro	45,384	Female	20,231	Adult	63,168
Mexican	854				
Japanese	6				
Indian	157				
Puerto Rican	176				
Chinese	37				
Other	4,321				

Chart 3
CRIMES AGAINST PROPERTY
PERCENT CHANGE FROM 1965
1965-1976

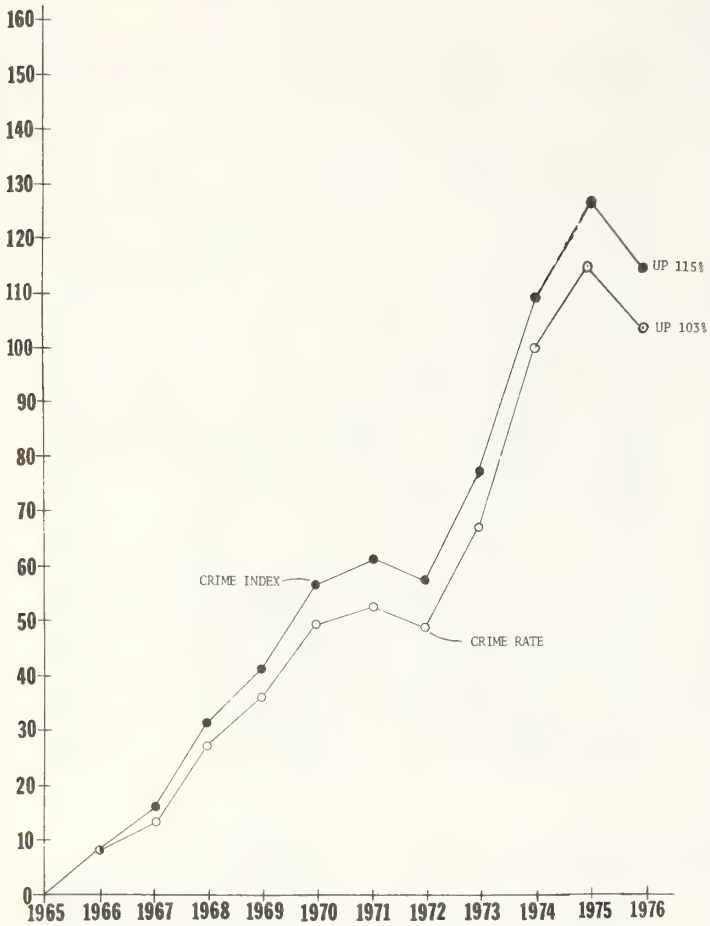

	POPULATION	CHANGE	CRIMES AGAINST PROPERTY	CHANGE	CRIMES AGAINST PROPERTY RATE	CHANGE
1965	10,644,000	Base	236,638.	Base	2,223.2	Base
1966	10,722,000	+ 0.7	256,731	+ 8.5	2,394.4	+ 7.7
1967	10,893,000	+ 2.3	274,089	+ 15.8	2,516.2	+ 13.2
1968	10,974,000	+ 3.1	310,546	+ 31.2	2,829.8	+ 27.3
1969	11,047,000	+ 3.8	333,618	+ 41.0	3,020.0	+ 35.8
1970	11,113,976	+ 4.4	368,080	+ 55.6	3,311.9	+ 49.0
1971	11,182,000	+ 5.1	381,596	+ 61.3	3,412,6	+ 53.5
1972	11,244,000	+ 5.6	371,793	+ 57.1	3,306.6	+ 48.7
1973	11,176,000	+ 5.0	418,583	+ 76.9	3,745.4	+ 68.5
1974	11,131,000	+ 4.6	495,267	+109.3	4,449.4	+100.1
1975	11,145,000	+ 4.7	534,735	+126.0	4,798.0	+115.8
1976	11,229,000	+ 5.5	507,646	+114.5	4,520.8	+103.3

Crime Rate = Crime Index per 100,000 population.

CRIMES AGAINST PROPERTY = BURGLARY, THEFT & MOTOR VEHICLE THEFT

NOTE: As of January 1, 1973 the theft category was changed to include all thefts regardless or dollar value. Therefore the theft offenses from 1965 - 1972 have been adjusted to include all theft (both under $50, over $50 and attempts).

BURGLARY

The crime of Burglary is defined in the Illinois Revised Statutes-1976, Chapter 38, Section 19-1, as follows:

> 19-1. § 19-1. Burglary.) A person commits burglary when without authority he knowingly enters or without authority remains within a building, house-trailer, watercraft, aircraft, motor vehicle as defined in The Illinois Vehicle Code, railroad car, or any part thereof, with intent to commit therein a felony or theft.

The National Program does not include in its definition of Burglary, Burglary from Vehicles, such as, autos, trucks, trailers, aircraft; etc., and in order to be consistent with the National Program this Statute had to be divided between Burglary from Building or Structure and Burglary from Vehicle in order to collect and disseminate statistics by State Law. The I-UCR Program has two categories of Burglary; viz., Burglary from Vehicle and Burglary. The Burglary from Vehicle is treated as a Theft on National level in the Index Crime called Theft/Larceny. Therefore, when reviewing the Crime Index one should understand what type of offenses defined by State law make up the various categories of the Crime Index.

Burglaries (not including Burglary from Vehicle) accounted for 121,697 offenses in 1976, representing an increase in volume of 21,705 offenses over 1975 or an increase of 15.1 percent. Chart 3.1 shows the long-term trend beginning with 1965 as the base year. The number of offenses for 1976 increased by 107.8 percent over 1965, and the Crime Rate for Burglary increased by 96.9 percent over the same period of time.

The clearance rate (number of crimes solved/total crimes occurred) for Burglary in 1976 was 20.0 percent. This low figure, of course, is not satisfactory to the law enforcement community. Burglary requires concentrated effort within each community to develop programs that will severely reduce and prevent burglaries from occurring. The Illinois-Uniform Crime Reporting Program is assisting law enforcement agencies through the analysis of this and other crimes in terms of beat analysis, time of day of occurrence, analysis of persons arrested and residency, stolen property and location analysis; etc.

BURGLARY ARRESTS

In 1976, there were 21,932 persons arrested for Burglary and 23,622 persons arrested in 1975, representing a decrease of 7.2 percent. Males represented 89.4 percent of the persons arrested in 1976, and Females accounted for 10.6 percent. Table 24 also shows that Adults represented 58.5 percent of the persons arrested for Burglary in 1976 and Juveniles made up 41.5 percent. Juvenile arrests for Burglary decreased by 0.8 percent in 1976 over 1975. (See Table 24). The race distribution showed Whites accounting for 10,818 arrestees or 49.3 percent, Negroes made up 9,728 persons arrested or 44.4 percent, while the remaining 6.3 percent was distributed among all other races, as Table 24 indicates.

STOLEN AND RECOVERED PROPERTY—BURGLARY

In 1976, Burglary accounted for $59,759,299 worth of stolen property, representing an increase over 1975 of $139,294 or 0.2 percent. Recovered property amounted to $3,680,118 in 1976.

Table 26 displays places where burglaries occurred in 1976, by time of day and percent distribution. The total

Table 24
BURGLARY ARRESTS—1976

RACE	NUMBER
Total	21,932
White	10,818
Negro	9,728
Mexican	150
Indian	40
Puerto Rican	26
Japanese	2
Other	1,168

SEX	NUMBER
Total	21,932
Male	19,614
Female	2,318

AGE	NUMBER
Total	21,932
Juvenile	9,510
Adult	12,422

Table 25
BURGLARY ARRESTS—1975

RACE	NUMBER
Total	23,622
White	12,139
Negro	9,939
Mexican	193
Indian	35
Puerto Rican	36
Japanese	1
Chinese	3
Other	1,276

SEX	NUMBER
Total	23,622
Male	22,776
Female	846

AGE	NUMBER
Total	23,622
Juvenile	9,584
Adult	14,038

Chart 3.1
BURGLARY
PERCENT CHANGE FROM 1965
1965-1976

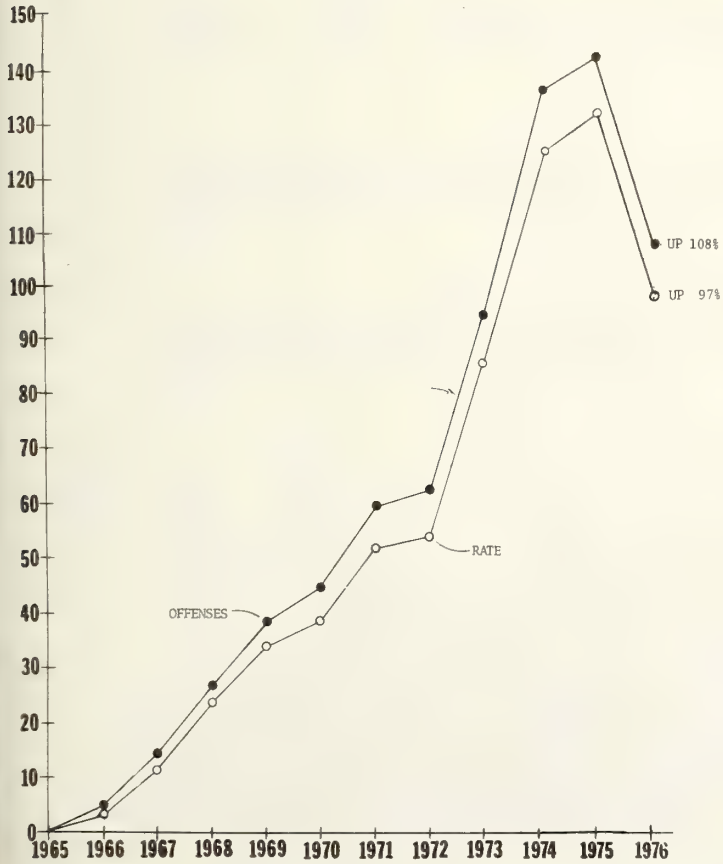

	POPULATION	% CHANGE	BURGLARY	% CHANGE	BURGLARY RATE	% CHANGE
1965	10,644,000	Base	58,566	Base	550.3	Base
1966	10,722,000	+ 0.7	60,099	+ 2.6	560.5	+ 1.9
1967	10,893,000	+ 2.3	66,282	+ 13.2	608.5	+ 10.6
1968	10,974,000	+ 3.1	75,013	+ 28.1	683.6	+ 24.2
1969	11,047,000	+ 3.8	81,602	+ 39.3	738.7	+ 34.2
1970	11,113,976	+ 4.4	85,067	+ 45.3	765.4	+ 39.1
1971	11,182,000	+ 5.1	93,682	+ 60.0	60.0	+ 53.2
1972	11,244,000	+ 5.6	94,796	+ 61.9	843.1	+ 53.2
1973	11,176,000	+ 5.0	114,804	+ 96.0	1,027.2	+ 86.7
1974	11,131,000	+ 4.6	138,770	+136.9	1,246.7	+126.5
1975	11,145,000	+ 4.7	143,402	+144.9	1,286.7	+133.8
1976	11,229,000	+ 5.5	121,697	+107.8	1,083.8	+ 96.9

Crime Rate = Crime Index per 100,000 population.

burglaries that occurred in residences represented 53.8 percent or 59,531 incidences. Day time burglary from residence occurred 46.0 percent, night-time burglary from residence occurred 32.8 percent of the time and 21.2 percent were unknown; i.e., the person was away from home and upon discovery of missing property or a forcible entry the victim could not tell investigating officers when the crime occurred. However; what is noteworthy is the high percent of day time burglaries of residences. This simply means that persons committing these acts are aware that occupants are at work, on vacation, out of town, etc. This situation in turn raises the question of how to prevent burglaries; i.e., what can the home owner or occupant do in cooperation with the police to prevent residential burglaries.

Type property stolen, recovered or destroyed related to Burglary is presented in Table 27. Jewelry ranked highest in property value stolen, followed by currency.

Table 26
ILLINOIS—UNIFORM CRIME REPORT
ANNUAL BURGLARY ANALYSIS BY PLACE—1976

PLACE	OFFENSE- BURGLARY DAY OFFENSES	NIGHT OFFENSES	UNKNOWN OFFENSES	TOTAL OFFENSES	PERCENT DIST	DOLLAR VALUE STOLEN	DOLLAR VALUE RECOVERED	DOLLAR VALUE DESTROYED
APARTMENT	3216	2813	2320	8349	7.5	4,295,576	241,093	28,197
APARTMENT STORAGE LOCKER	259	115	284	658	.6	163,830	2,394	208
AIRPORT	17	12	6	35	.0	29,373	6,260	0
BANK	4	4	2	10	.0	751	296	40
BIKE RACK	1	1	0	2	.0	55	0	0
BAR OR TAVERN	316	345	178	839	.8	248,577	24,039	8,668
BOAT MARINA	12	9	11	32	.0	20,440	551	206
BOAT DOCK AND MOORINGS	17	10	8	35	.0	18,759	755	170
BOAT HOUSE	13	5	9	27	.0	4,032	20	500
BOWLING ALLEY	19	29	14	62	.1	19,813	555	1,907
BUILDING	190	126	196	512	.5	182,846	8,016	2,372
BUS	0	0	2	2	.0	271	0	0
BUS GARAGE	6	14	6	26	.0	12,529	175	10
BUS TERMINAL	3	5	0	8	.0	967	106	150
BUSINESS PLACE/COMMERCIAL	2467	1743	1763	5973	5.4	3,641,036	831,916	70,826
CEMETERY	16	12	15	43	.0	36,699	4,875	170
CHAIN STORE-OTHER	50	46	15	111	.1	52,606	14,121	1,364
CHURCH	313	196	211	720	.7	143,886	11,435	9,756
COIN OPERATED MACHINE	63	38	23	124	.1	6,299	71	3,067
COLLEGE OR UNIVERSITY	20	16	33	69	.1	37,251	250	1,265
COLLEGE OR UNIV RES HALL	23	37	41	101	.1	29,103	3,906	1,370
CONSTRUCTION SITE	426	52	138	616	.6	462,284	12,810	25,784
CONSTRUCTION COMPANY	69	17	44	130	.1	78,814	1,703	3,026
DEPT STORE-INDEPENDENT	25	23	9	57	.1	41,641	2,389	685
DEPARTMENT STORE-CHAIN	34	36	17	87	.1	109,967	6,651	1,333
DRIVEWAY-RESIDENTIAL	62	29	36	127	.1	36,469	8,907	0
DRUG STORE-INDEPENDENT	34	68	21	123	.1	58,178	4,422	3,242
DRUG STORE-CHAIN	12	23	7	42	.0	20,795	2,141	551
FARM BUILDING	135	53	105	293	.3	212,194	27,590	1,205
FARM PASTURE	2	0	1	3	.0	3,262	610	0
FARM PEN OR CORRAL	5	1	0	6	.0	5,258	0	25
TILLED FARM LAND	1	0	4	5	.0	1,065	225	0
FARM HOUSE RESIDENCE	52	23	26	101	.1	41,983	2,243	1,005
FACTORY OR MFG BUILDING	246	128	168	542	.5	873,961	50,088	123,036
GARAGE-RESIDENTIAL	3081	1652	2513	7246	6.5	2,138,522	135,345	13,309
GARAGE/AUTOMOTIVE REPAIRS	208	121	116	445	.4	368,811	50,770	14,002
GAS STATION	517	560	415	1492	1.3	412,533	60,040	15,356
GOLF COURSE	20	17	18	55	.0	9,894	2,266	315
GRAIN ELEVATOR	29	26	22	77	.1	24,193	5,570	1,601
GROCERY/FOOD STORE-IND	95	116	84	295	.3	73,705	2,438	4,757
GROCERY/FOOD STORE-CHAIN	34	71	42	147	.1	54,406	3,374	2,232
GYM LOCKER	21	7	7	35	.0	3,991	0	5
HOSPITAL	19	11	6	36	.0	12,839	1,253	295

NOTE- (REPORT DOES NOT INCLUDE ATTEMPTS)

Table 26—Contd.

OFFENSE- BURGLARY

PLACE	DAY OFFENSES	NIGHT OFFENSES	UNKNOWN OFFENSES	TOTAL OFFENSES	PERCENT DIST	DOLLAR VALUE STOLEN	DOLLAR VALUE RECOVERED	DOLLAR VALUE DESTROYED
HARDWARE STORE-IND	22	21	11	54	.0	34,306	3,382	630
HARDWARE STORE-CHAIN	9	11	8	28	.0	25,158	3,336	867
HIGHWAY-STREETS-ALLEYS-ETC	188	134	52	374	.3	201,110	37,959	4,424
JUNK YARD/SALVAGE YARD	20	13	9	42	.0	30,300	1,736	2,913
LAW ENFORCEMENT BUILDING	23	9	4	36	.0	6,059	9,828	700
LIQUOR STORE-INDEPENDENT	34	70	23	127	.1	41,084	5,915	1,396
LIQUOR STORE-CHAIN	8	2	5	15	.0	285,144	280	0
LIBRARY	20	14	6	40	.0	4,287	5	1,200
LUMBER YARD	34	11	19	64	.1	16,613	1,638	2,697
MAIL BOX	5	2	2	9	.0	1,259	0	0
MEDICAL OFFICES	115	66	65	246	.2	62,906	6,807	11,244
MOBILE HOME-PERMANENT	227	285	176	688	.6	296,257	10,429	2,499
MOBILE HOME PARK	76	83	37	196	.2	81,202	5,422	438
VACATION/CAMPER TRAILER	16	9	12	37	.0	8,648	179	175
MOTEL/HOTEL	330	211	143	684	.6	423,601	10,345	735
MOTORCYCLE SHOP	1	4	8	13	.0	8,317	1	0
MOVIE HOUSES/THEATER	22	22	35	79	.1	13,515	4,829	2,512
PARK	22	18	8	48	.0	4,145	49	0
FOREST PRESERVE	5	6	4	15	.0	2,163	20	5
WILDLIFE MANAGEMENT AREA	1	1	0	2	.0	901	0	0
CAMPING GROUNDS	14	7	24	45	.0	8,356	450	525
LAKE OR WATERWAY	6	2	7	15	.0	3,475	1,567	0
PARK BUILDING	110	68	50	228	.2	34,760	9,090	3,076
RECREATION OR PICNIC AREA	50	26	22	98	.1	18,334	25	1,291
PARK ROAD OR SCENIC DRIVE	0	0	0	0	.0	0	1,975	0
PARKING LOT-GENERAL USE	35	28	37	100	.1	16,445	8,363	1,690
PARKING LOT-BUSINESS	107	65	45	217	.2	62,515	9,958	2,245
PARKING LOT-MUNICIPAL	5	6	1	12	.0	1,284	0	0
NEW OR USED CAR LOTS	77	65	48	190	.2	129,129	39,649	2,989
PHARMACY-INDEPENDENT	16	21	6	43	.0	15,435	300	360
PHARMACY-CHAIN	1	2	1	4	.0	1,303	0	0
PUBLIC BUILDING	71	47	39	157	.1	25,202	1,445	1,416
FEDERAL BUILDING	11	3	6	20	.0	3,071	50	25
STATE BUILDING	18	7	5	30	.0	10,503	781	25
LOCAL GOVERNMENT BUILDING	43	29	17	89	.1	21,118	728	568
PUBLIC FACILITIES	36	12	18	66	.1	17,081	1,321	1,026
RESIDENCE-PRIVATE	27393	19538	12600	59531	53.8	33,836,714	947,885	161,262
RESIDENCE YARD	73	103	63	239	.2	106,205	5,393	2,458
RESTAURANT-INDEPENDENT	236	265	228	729	.7	237,859	7,665	4,636
RESTAURANT-CHAIN	82	103	57	242	.2	104,611	4,745	4,879
ROLLER SKATING/ICE RINK	7	11	19	37	.0	16,102	1,529	140
SCHOOL	875	538	585	1998	1.8	409,003	67,145	63,203
SPORTING GOODS STORE-IND	8	17	11	36	.0	36,422	18,704	25,000

NOTE- (REPORT DOES NOT INCLUDE ATTEMPTS)

Table 26—Contd.

OFFENSE- BURGLARY

PLACE	DAY OFFENSES	NIGHT OFFENSES	UNKNOWN OFFENSES	TOTAL OFFENSES	PERCENT DIST	DOLLAR VALUE STOLEN	DOLLAR VALUE RECOVERED	DOLLAR VALUE DESTROYED
SPORTING GOODS STORE-CHAIN	3	0	0	3	.0	11,291	0	0
SPORTS ARENA OR STADIUM	16	10	3	29	.0	9,168	592	655
SWIMMING POOL	21	17	22	60	.1	4,039	804	785
TRAILER(TRUCK OR TRACTOR)	21	2	11	34	.0	17,319	600	11
TRAIN CAR	24	19	9	52	.0	8,159	70	1
TRAIN YARD	8	10	2	20	.0	10,302	3,168	0
TRAIN YARD BUILDING	10	7	7	24	.0	8,480	1,280	0
TRAIN RIGHT-OF-WAY	10	4	9	23	.0	4,198	1,701	0
TRAIN(EXCEPT CTA)	4	1	3	8	.0	5,405	200	0
TRAIN-CTA	0	1	0	1	.0	1	0	0
TRAIN DEPOT-CTA	0	1	5	6	.0	225	0	15
TRAIN DEPOT-OTHER	15	13	3	31	.0	3,053	503	170
TRUCK STOP	4	2	0	6	.0	2,480	0	0
TRUCK TERMINAL	30	15	20	65	.1	54,067	1,120	6,015
WAREHOUSE	129	78	108	315	.3	343,161	25,534	1,575
WAREHOUSE SHIPPING DOCK	6	3	1	10	.0	1,328	1	10
OTHER THAN THOSE ABOVE	3072	6740	2640	12452	11.3	6,427,881	56,599	17,214
UNKNOWN	11	10	6	27	.0	12,988	1,257	1
UNCODED	310	284	265	859	.8	2,184,388	824,093	42,799
TOTALS	46298	37782	26566	110646	100.0	59,759,299	3,680,118	720,510

NOTE- (REPORT DOES NOT INCLUDE ATTEMPTS)

Table 27
ILLINOIS—UNIFORM CRIME REPORT
ANNUAL BURGLARY ANALYSIS BY PROPERTY—1976

OFFENSE- BURGLARY

PROPERTY TYPE	TIME OF DAY: DAY OFFNS	DAY ITEMS	NIGHT OFFNS	NIGHT ITEMS	UNKNOWN OFFNS	UNKNOWN ITEMS	TOTAL OFFNS	TOTAL ITEMS	DOLLAR VALUE STOLEN	DOLLAR VALUE RECOVERED	DOLLAR VALUE DESTROYED
AMMUNITION											
SHOTGUN AMMUNITION	7	2286	9	3095	5	4465	21	9846	14,854	271	0
RIFLE AMMUNITION	11	3282	4	4314	0	5247	15	12843	3,965	233	0
HANDGUN AMMUNITION	3	2866	4	1833	5	10192	12	14891	3,942	159	25
OTHER AMMUNITION	1	4	1	10103	1	27	3	10134	1,075	46	0
ANTIFREEZE	5	58	8	127	3	114	16	299	1,885	606	0
ANTIQUES	80	769	45	485	53	493	178	1747	343,249	15,817	3,039
ART OBJECT	10	230	15	158	13	167	38	555	321,679	1,695	599
ANIMALS-LIVESTOCK											
CATTLE	1	1	1	1	1	8	3	10	1,355	0	0
FOWL	2	94	0	2	0	5	2	101	694	0	25
SWINE	3	85	0	0	0	0	3	85	8,442	0	0
OTHER ANIMALS	7	8	3	25	1	14	11	47	3,647	1,075	0
ANIMALS/DOMESTIC	28	137	27	101	17	84	72	322	15,169	3,530	275
APPLIANCE	609	1680	204	915	253	1205	1066	3800	481,956	22,449	1,499
AUDIO VISUAL EQUIP	16	571	19	99	28	152	63	822	78,448	14,758	885
AUTO PARTS/ACCESSORY	265	10990	125	787	194	2873	584	14650	239,203	27,674	3,634
BICYCLE PARTS	32	76	15	33	25	119	72	228	5,484	219	1
BICYCLE	1165	1565	657	889	1096	1511	2918	3965	425,359	40,354	1,085
BOAT	16	23	3	3	7	9	26	35	16,095	500	56
BOAT OUTBOARD ENGINE	46	93	27	58	40	80	113	231	100,819	5,731	45
BOAT TRAILER	0	2	0	0	0	1	0	3	3,100	0	0
BOOK	7	82	9	341	13	620	29	1043	12,342	341	80
CAMERA	224	985	171	864	226	1298	621	3147	535,089	25,582	1,301
CHECKS/ETC(NON-NEG)	66	753	35	1208	35	242	136	2203	0	0	0
CHECKS/ETC-NEGOTIABLE	105	1858	551	1798	83	2705	739	6361	1,017,746	193,189	78
CHEMICALS											
FERTILIZER	3	102	1	500	1	8	5	610	20,156	0	0
HERBICIDES	1	0	3	1	2	285	6	286	16,220	0	0
PESTICIDES	2	3	1	23	0	1	3	27	5,101	0	10
OTHER CHEMICALS	5	308	2	7	1	16	8	331	8,696	5,187	0
CIGARETTES/TOBACCOS	2027	38496	170	53212	223	47990	2420	139698	642,535	4,338	677
CLOTHING	380	4915	323	5163	303	5875	1006	15953	1,471,496	215,874	1,897
CONSTRUCTION EQUIP	106	525	30	114	50	217	186	856	205,938	7,705	631
CONSTRUCTION MATERIAL	166	11333	39	650	52	8014	257	19997	224,438	2,597	22,883
CONSUMABLES	367	3867	173	5481	265	1367	805	10715	370,853	119,899	2,645
COPPER ALLOYS	21	2231	4	2291	9	1018	34	5540	17,847	103	2
CREDIT CARDS	19	113	16	837	11	51	46	1001	0	0	0
COSMETICS	9	55	3	45	7	102	19	202	4,539	129	20
CURRENCY	4438	42741	8511	38972	3854	23789	16803	105502	5,361,827	128,080	33,827
COINS-COLLECTORS ITEM	113	9380	96	13527	123	11067	332	33974	547,360	25,821	226
DOOR	380	610	286	473	384	1130	1050	2213	21,068	705	51,907
DRIVERS LICENCE	7	32	4	21	4	23	15	76	367	39	245

NOTE- (REPORT DOES NOT INCLUDE ATTEMPTS)

Table 27—Contd.

OFFENSE- BURGLARY

PROPERTY TYPE	TIME OF DAY: DAY OFFNS	DAY ITEMS	NIGHT OFFNS	NIGHT ITEMS	UNKNOWN OFFNS	UNKNOWN ITEMS	TOTAL OFFNS	TOTAL ITEMS	DOLLAR VALUE STOLEN	DOLLAR VALUE RECOVERED	DOLLAR VALUE DESTROYED
DRUGS-CONT SUBSTANCES	48	10217	64	6723	34	4373	146	21313	65,936	10,913	811
DRUGS-COMMON MEDICINE	30	1750	31	3127	25	11892	86	16769	29,924	796	30
NEEDLES AND SYRINGES	4	334	3	1412	0	20	7	1766	1,060	196	0
EXPLOSIVES	5	131	1	62	3	2	9	195	12,595	0	0
FARM EQUIPMENT	28	634	10	22	17	120	55	776	31,396	3,775	15
FISHING EQUIPMENT	107	2139	69	2024	88	855	264	5018	140,242	6,144	20
MEAT	139	10924	102	6217	428	7751	669	24892	405,797	2,839	1,380
OTHER FOOD	183	4699	138	1831	342	2317	663	8847	181,435	3,223	6,272
FURNISHINGS	529	3963	303	2332	343	3327	1175	9622	1,114,311	56,763	50,445
FURS	38	175	63	4885	55	312	156	5372	1,123,557	19,325	267
GRAIN	4	395	2	58	9	1176	15	1629	10,018	0	15
GASOLINE	28	1255	16	1188	159	1195	203	3638	191,286	6,288	270
PETROLEUM PRODUCTS	30	680	17	595	25	665	72	1940	17,513	1,902	0
FIREARMS											
FIREARMS-HANDGUNS	375	933	358	924	243	936	976	2793	423,800	36,075	970
FIREARMS-RIFLES	399	649	139	604	103	752	641	2005	293,606	32,176	296
FIREARMS-SHOTGUNS	321	1160	251	924	196	1114	768	3198	565,198	56,295	515
FIREARMS-MILITARY	6	17	1	2	0	15	7	34	3,535	1,205	0
FIREARMS-OTHER	34	206	19	108	19	151	72	465	48,507	2,128	140
GLASS	25	58	19	126	9	69	53	253	5,284	183	2,838
HOUSEHOLD WARE	181	2836	142	2116	109	10610	432	15562	540,881	12,270	5,969
JEWELRY	1092	12698	1657	15144	1010	17839	3759	45681	8,060,815	688,335	4,946
LABORATORY EQUIPMENT	9	99	4	23	3	40	16	162	30,033	1,671	0
LAWN MOWERS POWERED	217	295	117	146	181	343	515	784	212,180	19,876	615
LAWN MOWERS MANUAL	18	26	6	24	14	26	38	76	7,554	600	0
LIQUOR AND ALCOHOLS	267	3150	277	3302	188	1879	732	8331	535,101	9,297	2,248
MUSICAL INSTRUMENTS	148	741	141	906	94	445	383	2092	461,446	26,994	375
OFFICE EQUIPMENT											
TYPEWRITERS	208	471	93	283	139	443	440	1197	604,106	24,009	126
CALCULATOR/ADD MACHI	307	1027	153	591	189	983	649	2601	428,572	43,775	719
DUPLICATING EQUIP	15	29	5	18	7	22	27	69	46,829	1,376	1
OTHER OFFICE EQUIP	98	2217	33	157	43	331	174	2705	227,203	12,924	108,772
PAINT	8	175	3	27	5	217	16	419	3,637	100	0
PHOTOGRAPHIC EQUIP	38	347	21	356	23	363	82	1066	164,328	6,030	0
POWER TOOL	146	637	54	354	70	364	270	1355	173,493	7,494	4,229
PRECIOUS METALS	32	405	26	7288	10	1558	68	9251	108,879	7,557	573
PROJECTORS	37	140	17	110	22	161	76	411	97,965	8,572	169
PURSE OR WALLET	213	392	151	305	164	450	528	1147	26,368	6,883	26
RADIO	493	1648	415	1481	338	1681	1246	4810	531,292	21,183	2,795
RECORD/RECORD ALBUM	40	13392	52	13231	33	15678	125	42301	207,292	9,344	201
SHOPPING CART	1	1	0	0	0	0	1	1	150	0	0
RADIO-TWO WAY-CITIZENB	474	1037	362	866	302	922	1138	2825	567,599	45,550	1,303
RAILROAD MISCELLANEOUS	0	0	0	0	0	0	0	0	0	200	0

NOTE- (REPORT DOES NOT INCLUDE ATTEMPTS)

Table 27—Contd.

OFFENSE- BURGLARY

PROPERTY TYPE	TIME OF DAY: DAY OFFNS	DAY ITEMS	NIGHT OFFNS	NIGHT ITEMS	UNKNOWN OFFNS	UNKNOWN ITEMS	TOTAL OFFNS	TOTAL ITEMS	DOLLAR VALUE STOLEN	DOLLAR VALUE RECOVERED	DOLLAR VALUE DESTROYED
RAILROAD TRACK MATERIA	0	5	0	0	0	0	0	5	35	0	0
SPORT/ATHLETIC EQUIP	242	2355	141	1146	215	2241	598	5742	298,832	11,460	2,083
SPEAKERS	168	1263	175	1396	129	1635	472	4294	478,565	38,511	238
STEREOS	3328	2246	1252	2566	770	2255	5350	7067	2,683,430	209,367	5,236
TAPE DECKS	245	1593	207	800	191	932	643	3325	448,662	24,041	11,635
TAPE RECORDER	204	572	151	566	134	750	489	1888	327,663	18,835	651
TAPES	1412	5574	66	6604	56	7806	1534	19984	170,991	20,406	204
TELEVISIONS	2388	4484	2480	3835	1363	3118	6231	11437	3,529,992	156,516	13,830
TELEPHONE BOOTH	23	39	4	10	8	17	35	66	7,403	450	68
TOOLS	1600	21892	773	9508	1116	15730	3489	47130	2,496,145	99,085	4,587
TIRES	167	1605	115	983	138	1281	420	3869	204,827	18,455	500
TREE-SHRUBBERY-FLOWERS	15	56	8	123	10	50	33	229	5,569	115	755
VEHICLES											
AUTOS	38	545	34	43	37	67	109	655	431,760	314,400	15,362
BUS	1	1	0	0	0	0	1	1	3,000	2,500	500
DUNE BUGGY	1	1	0	0	0	0	1	1	300	0	0
GOLFCART(MOTORIZED)	1	1	1	1	2	2	4	4	3,596	4,151	0
MINI BIKE	94	118	53	64	67	95	214	277	94,891	17,660	360
MOTOR SCOOTER	4	4	3	4	3	6	10	14	3,029	729	0
MOTORCYCLE	95	143	76	97	74	102	245	342	302,224	84,995	2,085
TRAIL BIKE	10	12	8	11	11	14	29	37	15,000	3,279	0
SNOW MOBILE	8	14	6	12	7	11	21	37	33,848	7,525	0
TRACTOR W/RUB TIRES	27	37	7	7	10	19	44	63	80,857	10,293	160
TRUCK	11	27	10	12	10	51	31	90	188,408	106,839	1,400
MOTOR HOME	2	3	0	0	1	1	3	4	336	0	50
OTHER MOTOR VEHICLE	19	32	8	14	7	12	34	58	126,670	84,025	700
WINDOW	566	1186	485	974	877	1301	1928	3461	31,296	831	90,017
OTHER COMMODITIES	14535	20517	10955	16758	6550	26000	32040	63275	17,048,559	283,094	194,912
UNKNOWN	339	56	326	113	352	79	1017	248	31,423	662	890
NONE	771	1055	944	965	522	1707	2237	3727	27,257	1,274	3,917
UNCODED	2856	2762	2564	2499	1476	1438	6896	6699	429,970	101,648	45,422
TOTALS	46298	293489	37782	277559	26566	290701	110646	861749	59,759,299	3,680,118	720,510

NOTE- (REPORT DOES NOT INCLUDE ATTEMPTS)

Table 28
THEFT ARRESTS—1976

RACE	NUMBER	SEX	NUMBER	AGE	NUMBER
Total	69,090	Total	69,090	Total	69,090
White	33,509	Male	48,347	Juvenile	23,920
Negro	32,453	Female	20,743	Adult	45,170
Mexican	548				
Japanese	11				
Indian	84				
Puerto Rican	73				
Chinese	23				
Other	2,389				

Table 29
THEFT ARRESTS—1975

RACE	NUMBER	SEX	NUMBER	AGE	NUMBER
Total	72,036	Total	72,036	Total	72,036
White	35,904	Male	52,978	Juvenile	27,090
Negro	32,563	Female	19,058	Adult	44,946
Mexican	640				
Japanese	5				
Indian	111				
Puerto Rican	129				
Chinese	33				
Other	2,651				

BURGLARY FROM MOTOR VEHICLE

It was mentioned previously that the National Program requires that burglaries from vehicles be recorded as a theft. However, our State Statutes do not permit this. To accommodate both the State and National requirements, a separate offense code is used to record these offenses. Translation of State data into the National Program crime definitions require merging Burglary From Motor Vehicle into the Theft category of the Crime Index. Therefore, when reviewing Index data, it should be remembered that Index Crimes do not necessarily relate to Illinois Criminal Law as was mentioned previously under Aggravated Assault. Consequently, data related to Theft as defined by the National Program will have Burglary From Motor Vehicle data included. However, a separate analysis of this specific crime will be presented in the following section.

THEFT

Theft is defined in the Illinois Criminal Code, Chapter 38, Section 16-1 as follows:

16-1 § 16-1. Theft.) A person commits theft when he knowingly:

(a) Obtains or exerts unauthorized control over property of the owners; or

(b) Obtains by deception control over property of the owner; or

(c) Obtains by threat control over property of the owner; or

(d) Obtains control over stolen property knowing the property to have been stolen by another or under such circumstances as would reasonably induce him to believe that the property was stolen, and

(1) Intends to deprive the owner permanently of the use or benefit of the property; or

(2) Knowingly uses, conceals or abandons the property in such manner as to deprive the owner permanently of such use or benefit; or

(3) Uses, conceals, or abandons the property knowing such use, concealment or abandonment probably will deprive the owner permanently of such use or benefit.

Included in the figures that follow is Burglary From Motor Vehicle which will be treated separately within this section.

The number of Thefts that occurred in 1976 was 329,415 representing 58.8 percent of the Index Crimes and 64.9 percent of Crimes Against Property. Theft decreased 1.5 percent from 1975, causing a corresponding decrease in the Theft Crime Rate of 1976 amounting to 2,933.6 offenses per 100,000 inhabitants or a 2.3 percent decrease from 1975.

The total offenses that were cleared (solved) amounted to 77,395 giving a Clearance rate of 23.5 percent.

Theft offenses increased 139.3 percent over the base year of 1965 as illustrated in Chart 3.2 and the Crime

Rate for Theft increased 126.9 percent over the same twelve year period. Specific data by year is presented in the table below the chart showing a twelve year history of theft offenses and rate per 100,000 inhabitants.

THEFT ARRESTS

There were 69,090 persons arrested for theft in 1976 representing a decrease of 4.0 percent over 1975. Males accounted for 70.0 percent of the total persons arrested for theft in 1976 and 73.5 percent in 1975 according to Tables 28 and 29. Females made up 26.3 percent in 1976 and 26.3 percent in 1975.

Adults accounted for 45,170 arrests or 65.4 percent in 1976, and Juveniles represented 23,920 or 34.6 percent. Whites made up 48.5 percent of the persons arrested and Negroes accounted for 47.0 percent with the remaining arrests distributed among all other races.

Chart 3.2
THEFT
PERCENT CHANGE FROM 1965
1965-1976

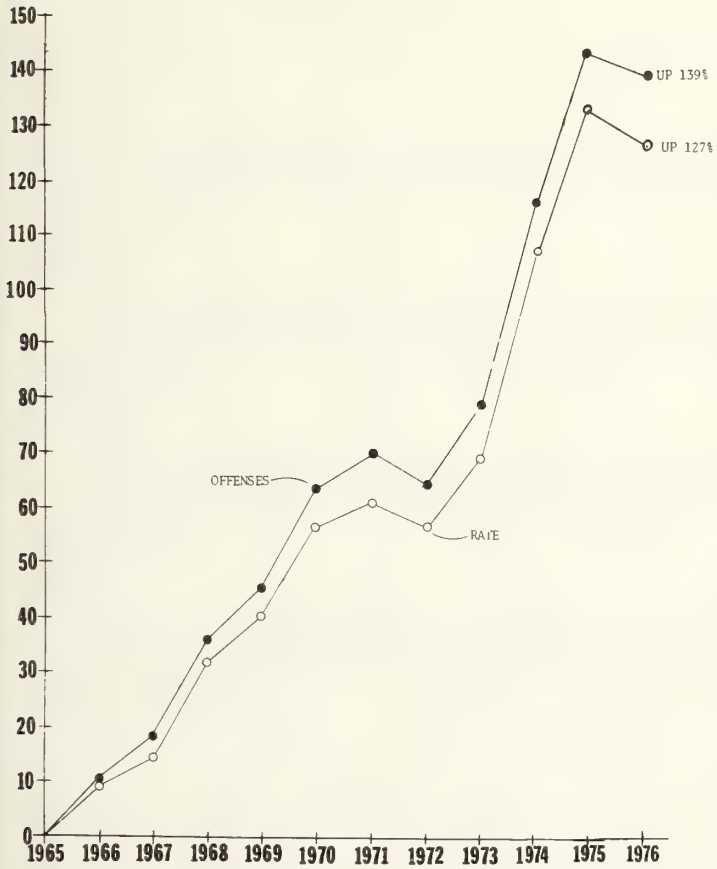

	POPULATION	% CHANGE	THEFT	% CHANGE	THEFT RATE	% CHANGE
1965	10,644,000	Base	137,634	Base	1,293.1	Base
1966	10,722,000	+ 0.7	152,102	+ 10.5	1,418.6	+ 9.7
1967	10,893,000	+ 2.3	161,876	+ 17.6	1,486.1	+ 14.9
1968	10,974,000	+ 3.1	187,133	+ 36.0	1,705.2	+ 31.9
1969	11,047,000	+ 3.8	199,600	+ 45.0	1,806.8	+ 39.9
1970	11,113,976	+ 4.4	225,462	+ 63.8	2,028.6	+ 56.9
1971	11,182,000	+ 5.1	234,644	+ 70.5	2,098.4	+ 62.3
1972	11,244,000	+ 5.6	227,296	+ 65.1	2,021.5	+ 56.3
1973	11,176,000	+ 5.0	246,003	+ 78.7	2,201.2	+ 70.2
1974	11,131,000	+ 4.6	297,858	+116.4	2,675.9	+106.9
1975	11,145,000	+ 4.7	334,551	+143.1	3,001.8	+132.1
1976	11,229,000	+ 5.5	329,415	+139.3	2,933.6	+126.9

Crime Rate = Crime Index per 100,000 population.

NOTE: As of January 1, 1973 the theft category was changed to include all theft regardless of dollar value. Therefore the theft offenses from 1965 - 1972 have been adjusted to include all theft (both under $50, over $50 and attempts).

PROPERTY STOLEN AND RECOVERED

The crime of theft accounted for $41,740,508 in stolen property in 1976, representing an increase of 6.1 percent over 1975. Purse snatching decreased from 10,520 incidents in 1975 to 9,155 offenses in 1976. Shoplifting made up 30,910 offenses in 1976 which amounted to $1,484,038, and 1975 shoplifting accounted for 32,291 offenses and $1,411,525 in property stolen. In relation to time when theft offenses occurred, 27.4 percent occurred during the day time, 15.4 percent during the night time and the remaining were unknown. Businesses were highest in places where offenses occurred accounting for 27,936 events or 10.3 percent, followed by Residences making up 7.3 percent.

The type property being taken by Day, Night and Unknown with value of property stolen, recovered and destroyed is displayed in Table 31. Currency had the highest value of stolen property at $3,804,384 followed by Auto Parts/Accessory at $2,682,366. Since more than one item can be stolen in an offense, the number of items is presented as well as the number of offenses.

The following is an analysis of Burglary from Vehicle. It was mentioned before that the offenses collected against this portion of the Burglary Statute are translated into the Theft classification of the National Uniform Crime Reporting Program. Therefore, the offenses reported for Theft also include Burglary from Vehicle. However, all property analysis statistics, such as Table 30 and 31 discussed above only pertain to Theft by State Statute. Consequently, the following discussion regarding property involvement in committing Burglary from Vehicle is separate and distinct from the data presented under Theft.

Table 30
ILLINOIS UNIFORM CRIME REPORT
ANNUAL THEFT ANALYSIS BY PLACE—1976

PLACE	OFFENSE- THEFT DAY OFFENSES	NIGHT OFFENSES	UNKNOWN OFFENSES	TOTAL OFFENSES	PERCENT DIST	DOLLAR VALUE STOLEN	DOLLAR VALUE RECOVERED	DOLLAR VALUE DESTROYED
COMPANY BUILDING	0	2	0	2	.0	500	0	0
	0	0	1	1	.0	43	0	0
	1	0	0	1	.0	14	14	0
APARTMENT	1556	845	806	3207	1.2	661,149	68,043	3,413
APARTMENT STORAGE LOCKER	194	87	329	610	.2	118,100	3,502	120
AIRPORT	29	8	24	61	.0	64,752	11,730	12,000
BANK	130	18	46	194	.1	93,673	14,755	698
BIKE RACK	626	161	361	1148	.4	97,202	11,955	152
BAR OR TAVERN	383	1001	331	1715	.6	227,050	22,683	998
BOAT MARINA	46	23	35	104	.0	89,745	21,923	0
BOAT DOCK AND MOORINGS	214	81	125	420	.2	236,833	31,093	7,229
BOAT HOUSE	16	3	8	27	.0	11,768	450	0
BOWLING ALLEY	142	161	67	370	.1	38,268	3,916	564
BUILDING	197	101	277	575	.2	127,560	14,190	165
BUS	25	9	13	47	.0	10,172	513	60
BUS GARAGE	12	9	1	22	.0	1,766	265	0
BUS TERMINAL	14	6	4	24	.0	27,187	45	0
BUSINESS PLACE/COMMERCIAL	5832	2194	19910	27936	10.3	7,014,969	324,645	11,382
CEMETERY	51	12	34	97	.0	18,583	645	10
CHAIN STORE-OTHER	2153	858	462	3473	1.3	935,593	109,638	100
CHURCH	288	121	142	551	.2	76,098	9,254	223
COIN OPERATED MACHINE	142	123	1528	1793	.7	266,845	981	3,233
COLLEGE OR UNIVERSITY	106	42	140	288	.1	49,673	2,258	70
COLLEGE OR UNIV RES HALL	62	40	111	213	.1	40,346	2,034	0
CONSTRUCTION SITE	1058	219	491	1768	.6	1,135,294	105,805	9,829
CONSTRUCTION COMPANY	65	22	37	124	.0	89,149	7,352	138
DEPT STORE-INDEPENDENT	321	68	34	423	.2	49,373	15,971	0
DEPARTMENT STORE-CHAIN	6384	2368	971	9723	3.6	637,953	293,608	1,516
DRIVEWAY-RESIDENTIAL	2830	1806	1832	6468	2.4	861,635	41,365	7,479
DRUG STORE-INDEPENDENT	168	56	43	267	.1	34,303	7,036	1,554
DRUG STORE-CHAIN	695	287	197	1179	.4	55,294	14,787	30
FARM BUILDING	228	107	317	652	.2	293,753	17,135	1,415
FARM PASTURE	158	44	190	392	.1	192,329	6,510	1,765
FARM PEN OR CORRAL	96	46	105	247	.1	357,575	29,798	6,012
TILLED FARM LAND	115	28	110	253	.1	64,745	1,804	20
FARM HOUSE RESIDENCE	65	30	90	185	.1	54,050	1,938	69
FACTORY OR MFG BUILDING	400	96	177	673	.2	438,618	63,748	445
GARAGE-RESIDENTIAL	1862	1030	1609	4501	1.7	936,184	43,008	4,479
GARAGE/AUTOMOTIVE REPAIRS	267	97	145	509	.2	188,401	13,133	1,248
GAS STATION	1654	1651	886	4191	1.5	954,383	36,615	7,740
GOLF COURSE	118	48	50	216	.1	85,499	9,600	924
GRAIN ELEVATOR	17	10	23	50	.0	151,559	140,990	50
GROCERY/FOOD STORE-IND	560	306	113	979	.4	124,902	8,629	2,581

NOTE- (REPORT DOES NOT INCLUDE ATTEMPTS)

Table 30—Contd.

OFFENSE- THEFT

PLACE	DAY OFFENSES	NIGHT OFFENSES	UNKNOWN OFFENSES	TOTAL OFFENSES	PERCENT DIST	DOLLAR VALUE STOLEN	DOLLAR VALUE RECOVERED	DOLLAR VALUE DESTROYED
GROCERY/FOOD STORE-CHAIN	2278	1509	462	4249	1.6	184,093	40,918	205
GYM LOCKER	305	63	205	573	.2	47,477	3,747	407
HOSPITAL	262	104	168	534	.2	99,115	9,324	90
HARDWARE STORE-IND	79	19	10	108	.0	22,933	7,562	0
HARDWARE STORE-CHAIN	168	33	11	212	.1	26,322	3,412	1
HIGHWAY-STREETS-ALLEYS-ETC	7972	5780	4648	18400	6.8	2,521,376	284,940	31,128
JUNK YARD/SALVAGE YARD	68	18	38	124	.0	24,987	2,700	0
LAW ENFORCEMENT BUILDING	125	61	17	203	.1	28,007	11,090	30
LIQUOR STORE-INDEPENDENT	106	172	28	306	.1	42,490	1,896	14
LIQUOR STORE-CHAIN	36	34	7	77	.0	10,810	2,239	4
LIBRARY	75	36	32	143	.1	14,213	1,157	0
LUMBER YARD	35	18	21	74	.0	14,144	1,630	0
MAIL BOX	393	61	134	588	.2	112,230	9,547	648
MEDICAL OFFICES	144	16	42	202	.1	67,916	2,334	0
MOBILE HOME-PERMANENT	94	54	83	231	.1	58,005	4,689	430
MOBILE HOME PARK	109	64	66	239	.1	48,924	4,515	55
VACATION/CAMPER TRAILER	13	3	12	28	.0	6,001	91	200
MOTEL/HOTEL	838	524	391	1753	.6	509,666	26,330	1,455
MOTORCYCLE SHOP	6	3	3	12	.0	2,731	166	0
MOVIE HOUSES/THEATER	27	61	33	121	.0	20,895	773	185
PARK	487	238	240	965	.4	94,087	20,722	920
FOREST PRESERVE	23	24	19	66	.0	16,794	2,127	100
WILDLIFE MANAGEMENT AREA	15	6	3	24	.0	4,346	1,248	165
CAMPING GROUNDS	47	22	36	105	.0	31,785	741	100
LAKE OR WATERWAY	155	60	92	307	.1	108,636	39,805	1,810
PARK BUILDING	88	49	40	177	.1	18,548	1,997	220
RECREATION OR PICNIC AREA	218	171	147	536	.2	74,882	13,760	450
PARK ROAD OR SCENIC DRIVE	21	21	10	52	.0	31,248	5,835	0
PARKING LOT-GENERAL USE	3127	2183	2201	7511	2.8	1,038,648	57,831	7,827
PARKING LOT-BUSINESS	4773	3654	2827	11254	4.1	1,897,240	87,446	12,076
PARKING LOT-MUNICIPAL	440	298	240	978	.4	108,666	15,481	1,851
NEW OR USED CAR LOTS	832	314	530	1676	.6	655,423	36,624	8,492
PHARMACY-INDEPENDENT	34	10	10	54	.0	6,098	908	200
PHARMACY-CHAIN	23	12	2	37	.0	3,479	301	0
PUBLIC BUILDING	154	77	659	890	.3	192,563	12,216	535
FEDERAL BUILDING	27	11	15	53	.0	6,697	173	0
STATE BUILDING	45	6	15	66	.0	13,119	313	0
LOCAL GOVERNMENT BUILDING	105	33	34	172	.1	27,813	4,156	2,010
PUBLIC FACILITIES	40	20	35	95	.0	35,916	2,210	278
RESIDENCE-PRIVATE	9266	5107	5426	19799	7.3	4,061,475	401,002	22,848
RESIDENCE YARD	5688	3328	4150	13166	4.8	1,554,402	138,145	7,021
RESTAURANT-INDEPENDENT	424	562	249	1235	.5	214,809	25,199	973
RESTAURANT-CHAIN	329	544	183	1056	.4	138,231	10,108	1,464

NOTE- (REPORT DOES NOT INCLUDE ATTEMPTS)

Table 30—Contd.

OFFENSE- THEFT

PLACE	DAY OFFENSES	NIGHT OFFENSES	UNKNOWN OFFENSES	TOTAL OFFENSES	PERCENT DIST	DOLLAR VALUE STOLEN	DOLLAR VALUE RECOVERED	DOLLAR VALUE DESTROYED
ROLLER SKATING/ICE RINK	18	28	25	71	.0	8,043	511	45
SCHOOL	2668	544	1205	4417	1.6	527,675	74,323	2,203
SPORTING GOODS STORE-IND	50	12	27	89	.0	18,363	2,200	62
SPORTING GOODS STORE-CHAIN	87	36	17	140	.1	11,363	3,610	0
SPORTS ARENA OR STADIUM	71	49	23	143	.1	26,089	3,254	0
SWIMMING POOL	211	79	63	353	.1	23,899	5,074	280
TAXI	8	11	10	29	.0	823	31	8
TRAILER(TRUCK OR TRACTOR)	21	2	6	29	.0	56,668	345	5
TRAIN CAR	14	9	7	30	.0	17,635	6,900	0
TRAIN YARD	28	22	12	62	.0	149,099	130,301	0
TRAIN YARD BUILDING	6	1	6	13	.0	3,348	3	0
TRAIN RIGHT-OF-WAY	49	28	40	117	.0	35,424	5,602	0
TRAIN(EXCEPT CTA)	4	0	2	6	.0	4,458	38	0
TRAIN-CTA	1	1	1	3	.0	302	0	0
TRAIN-COMMUTER	10	5	2	17	.0	1,397	66	0
TRAIN DEPOT-CTA	6	5	9	20	.0	2,991	89	0
TRAIN DEPOT-OTHER	46	47	37	130	.0	13,936	1,967	750
TRUCK STOP	28	40	7	75	.0	34,049	10,778	0
TRUCK TERMINAL	59	36	30	125	.0	93,611	9,757	230
WAREHOUSE	82	15	41	138	.1	148,538	8,064	0
WAREHOUSE SHIPPING DOCK	24	7	15	46	.0	38,693	17,076	185
OTHER THAN THOSE ABOVE	1021	636	14461	16118	5.9	3,224,257	97,085	2,516
UNKNOWN	262	137	277	676	.2	129,697	14,367	275
UNCODED	1072	590	83366	85028	31.3	6,060,032	727,349	25,921
TOTALS	74620	41947	155438	272005	100.0	41,740,508	3,929,562	224,383

NOTE- (REPORT DOES NOT INCLUDE ATTEMPTS)

Table 31
ILLINOIS—UNIFORM CRIME REPORT
ANNUAL THEFT ANALYSIS BY PROPERTY CLASSIFICATION—1976

PROPERTY TYPE	TIME OF DAY: DAY OFENS	DAY ITEMS	NIGHT OFENS	NIGHT ITEMS	UNKNOWN OFENS	UNKNOWN ITEMS	TOTAL OFENS	TOTAL ITEMS	DOLLAR VALUE STOLEN	DOLLAR VALUE RECOVERED	DOLLAR VALUE DESTROYED
AMMUNITION											
SHOTGUN AMMUNITION	7	447	6	384	4	1354	17	2185	1,730	138	0
RIFLE AMMUNITION	5	444	2	695	0	30	7	1169	799	142	0
HANDGUN AMMUNITION	4	286	4	803	0	1369	8	2458	1,211	205	0
OTHER AMMUNITION	2	3	3	3	0	4	5	10	279	3	0
AIRCRAFT	2	2	0	0	0	1	2	3	7,400	0	7,200
ANTIFREEZE	16	306	12	38	5	78	33	422	8,133	133	0
ANTIQUES	68	219	32	192	54	233	154	644	68,755	7,993	75
ART OBJECT	56	145	29	150	39	135	124	430	37,209	5,662	45
ANIMALS-LIVESTOCK											
CATTLE	73	230	27	87	91	252	191	569	294,921	3,729	6,387
FOWL	17	342	14	80	6	176	37	598	3,443	107	0
SHEEP	4	4	1	1	3	21	8	26	925	0	0
SWINE	72	1130	23	443	95	1222	190	2795	159,821	7,117	450
OTHER ANIMALS	52	96	38	134	35	98	125	328	49,604	4,959	83
ANIMALS/DOMESTIC	384	594	210	291	176	233	770	1118	152,772	21,423	400
APPLIANCE	320	957	114	315	179	438	613	1710	174,234	15,742	602
AUDIO VISUAL EQUIP	29	61	17	46	27	74	73	181	36,229	1,604	0
AUTO PARTS/ACCESSORY	8144	20084	5173	11123	14361	19066	27678	50273	2,682,366	115,446	37,757
BICYCLE PARTS	322	494	160	302	238	412	720	1208	29,721	3,874	650
BICYCLE	12336	13132	6635	7538	8810	8948	27781	29618	2,397,429	363,630	7,449
BOAT	327	349	130	135	212	278	669	762	525,015	133,946	12,930
BOAT OUTBOARD ENGINE	265	372	121	140	173	245	559	757	383,143	25,987	530
BOAT TRAILER	20	32	6	16	18	40	44	88	55,568	7,445	60
BOOK	112	305	35	132	38	124	185	561	10,767	1,219	424
CAMERA	223	370	74	146	120	259	417	775	164,376	24,423	50
CHECKS/ETC(NON-NEG)	201	818	57	805	127	1404	385	3027	0	0	0
CHECKS/ETC-NEGOTIABLE	718	2320	157	616	4382	1835	5257	4771	1,324,872	54,359	1,151
CHEMICALS											
FERTILIZER	8	140	1	0	4	42	13	182	3,174	239	0
HERBICIDES	5	450	3	17	4	609	12	1076	37,995	20,077	0
PESTICIDES	3	4	3	6	0	0	6	10	932	129	0
OTHER CHEMICALS	10	34	5	13	7	26	22	73	7,135	1,220	0
CIGARETTES/TOBACCOS	541	13756	297	10999	3034	7145	3872	31900	314,529	8,228	58
CLOTHING	5516	16429	2491	7963	1849	4923	9856	29315	1,127,915	313,970	703
CONSTRUCTION EQUIP	394	2101	97	367	212	1896	703	4364	871,580	79,782	7,901
CONSTRUCTION MATERIAL	820	42012	248	14505	387	11551	1455	68068	729,363	60,265	1,342
CONSUMABLES	1016	4666	743	1909	230	2937	1989	9512	267,609	13,257	218
COPPER ALLOYS	50	14234	31	9015	35	2463	116	25712	64,281	8,932	62
CREDIT CARDS	113	376	50	730	53	132	216	1238	0	0	0
COSMETICS	656	1731	215	572	107	331	978	2634	16,607	9,691	7
CURRENCY	5465	44837	3196	13949	16485	16799	25146	75585	3,804,384	193,465	6,211
COINS-COLLECTORS ITEM	38	4035	27	484	43	498	108	5017	65,789	9,320	0

NOTE- (REPORT DOES NOT INCLUDE ATTEMPTS)

Table 31—Contd.

OFFENSE- THEFT

PROPERTY TYPE	TIME OF DAY: DAY OFFNS	DAY ITEMS	NIGHT OFFNS	NIGHT ITEMS	UNKNOWN OFFNS	UNKNOWN ITEMS	TOTAL OFFNS	TOTAL ITEMS	DOLLAR VALUE STOLEN	DOLLAR VALUE RECOVERED	DOLLAR VALUE DESTROYED
DOOR	55	100	13	51	17	142	85	293	17,513	3,179	892
DRIVERS LICENCE	92	263	40	114	80	271	212	648	11,511	1,898	0
DRUGS-CONT SUBSTANCES	38	1172	11	1033	18	169	67	2374	8,959	1,626	1,500
DRUGS-COMMON MEDICINE	111	181	47	129	26	188	184	498	24,807	1,295	2
NEEDLES AND SYRINGES	1	50	0	0	3	102	4	152	116	0	0
EXPLOSIVES	10	15	5	7	4	31	19	53	1,690	330	21
FARM EQUIPMENT	184	1008	62	275	168	386	414	1669	286,695	71,205	150
FISHING EQUIPMENT	295	1182	124	857	135	817	554	2856	92,199	7,470	334
MEAT	483	5866	329	4410	1156	2264	1968	12540	250,668	78,969	255
OTHER FOOD	590	4964	556	1700	203	4806	1349	11470	128,301	6,538	293
FURNISHINGS	811	3317	408	1190	525	1827	1744	6334	532,789	30,566	3,050
FURS	66	177	47	140	43	139	156	456	359,551	59,076	0
GRAIN	33	5794	7	542	38	21286	78	27622	203,716	124,641	0
GASOLINE	1007	31482	1203	18171	656	33904	2866	83557	203,548	2,469	2,980
PETROLEUM PRODUCTS	64	13839	42	905	38	572	144	15316	21,251	3,432	118
FIREARMS											
FIREARMS-HANDGUNS	424	595	254	310	213	337	891	1242	174,499	28,773	185
FIREARMS-RIFLES	76	138	41	79	57	267	174	484	63,477	3,698	0
FIREARMS-SHOTGUNS	128	205	62	107	81	164	271	476	111,405	21,108	0
FIREARMS-MILITARY	2	21	1	7	0	0	3	28	2,174	0	0
FIREARMS-OTHER	30	48	16	24	11	36	57	108	12,989	484	0
GLASS	14	36	10	34	10	73	34	143	2,605	154	301
HOUSEHOLD WARE	321	1710	138	629	148	1072	607	3411	102,287	9,182	3,922
JOURNAL BRASS	1	3	0	0	0	1	1	4	420	0	0
JEWELRY	2159	7535	741	2563	2836	3001	5736	13099	2,053,799	307,255	642
LABORATORY EQUIPMENT	8	16	3	9	8	20	19	45	12,106	1,750	100
LAWN MOWERS POWERED	391	1099	210	229	290	342	891	1670	271,171	13,547	2,125
LAWN MOWERS MANUAL	40	52	19	20	21	27	80	99	18,566	370	20
LIQUOR AND ALCOHOLS	391	1304	567	2446	102	1608	1060	5358	282,882	76,897	64
MUSICAL INSTRUMENTS	244	332	96	183	110	163	450	678	253,961	28,578	1,650
OFFICE EQUIPMENT											
TYPEWRITERS	129	184	16	27	75	135	220	346	254,436	7,798	70
CALCULATOR/ADD MACHI	274	546	69	132	125	272	468	950	212,431	10,151	65
DUPLICATING EQUIP	8	10	1	71	3	17	12	98	26,306	2,750	0
OTHER OFFICE EQUIP	72	5485	19	63	20	69	111	5617	124,437	12,980	0
PAINT	21	86	6	15	9	88	36	189	4,128	262	0
PHOTOGRAPHIC EQUIP	44	371	12	366	13	127	69	864	55,926	2,582	0
POWER TOOL	125	253	40	72	72	182	237	507	75,247	3,895	35
PRECIOUS METALS	55	7879	20	1672	5	245	80	9796	46,963	6,383	3
PROJECTORS	35	47	5	12	23	46	63	105	30,623	1,414	100
PURSE OR WALLET	2680	3667	1645	2037	1164	1621	5489	7325	244,710	30,443	1,443
RADIO	796	1028	495	635	605	876	1896	2539	474,320	67,696	825
RECORD/RECORD ALBUM	273	7111	97	1992	63	2126	433	11229	66,916	28,588	10

NOTE- (REPORT DOES NOT INCLUDE ATTEMPTS)

Table 31—Contd.

OFFENSE- THEFT

PROPERTY TYPE	TIME OF DAY: DAY OFFNS	DAY ITEMS	NIGHT OFFNS	NIGHT ITEMS	UNKNOWN OFFNS	UNKNOWN ITEMS	TOTAL OFFNS	TOTAL ITEMS	DOLLAR VALUE STOLEN	DOLLAR VALUE RECOVERED	DOLLAR VALUE DESTROYED
SHOPPING CART	8	24	5	18	1	2	14	44	2,778	1,478	60
RADIO-TWO WAY-CITIZENS	4113	4786	3116	3430	2477	2864	9706	11030	2,005,676	96,361	4,434
RAILROAD MISCELLANEOUS	1	1	2	2	0	0	3	3	319	250	0
RAILROAD TRACK MATERIA	1	1	0	0	0	0	1	1	149	0	0
SPORT/ATHLETIC EQUIP	670	2672	322	1565	399	2826	1391	7063	306,915	19,212	530
SPEAKERS	196	724	156	569	126	603	478	1896	119,924	8,930	490
STEREOS	303	509	196	285	205	327	704	1121	344,050	17,522	0
TAPE DECKS	996	1323	768	1024	654	1013	2418	3360	431,365	42,739	791
TAPE RECORDER	162	260	33	173	112	235	357	668	95,801	9,174	245
TAPES	373	6317	263	5543	144	5731	780	17591	145,503	10,492	150
TELEVISIONS	441	529	217	257	1462	428	2120	1214	415,998	81,000	720
TELEPHONE BOOTH	18	20	12	12	12	15	42	47	5,698	1,235	270
TOOLS	1733	11064	760	6206	1090	8544	3583	25814	1,370,004	87,456	1,643
TIRES	1575	5019	948	2355	1062	3027	3585	10401	787,039	26,464	3,886
TREE-SHRUBBERY-FLOWERS	331	1250	244	657	239	795	814	2702	66,797	2,924	3,226
VEHICLES											
AUTOS	54	124	56	113	32	87	142	324	199,520	130,838	23,096
BUS	0	0	1	1	0	0	1	1	200	0	0
DUNE BUGGY	0	0	0	0	1	1	1	1	1,000	1,000	0
GOLFCART(MOTORIZED)	6	10	4	4	7	10	17	24	19,065	11,499	600
MINI BIKE	116	127	73	107	59	66	248	300	47,931	9,810	500
MOTOR SCOOTER	8	9	1	1	3	3	12	13	2,120	1	0
MOTORCYCLE	85	94	48	50	57	66	190	210	175,904	42,421	710
TRAIL BIKE	8	10	6	7	5	6	19	23	7,500	2,200	0
SNOW MOBILE	49	65	21	24	16	18	86	107	106,687	17,757	135
TRACTOR W/RUB TIRES	25	31	12	14	37	39	74	84	160,045	36,591	680
TRUCK	18	55	7	8	12	22	37	85	51,988	27,500	10,780
MOTOR HOME	6	6	0	0	1	1	7	7	59,837	55,000	0
OTHER MOTOR VEHICLE	64	82	35	49	24	34	123	165	295,188	182,100	91
WINDOW	135	482	88	210	89	560	312	1252	41,909	4,873	17,924
OTHER COMMODITIES	8936	53858	4501	18040	84435	46216	97872	118114	10,413,567	359,698	27,698
UNKNOWN	183	1238	99	587	82	129	364	1954	49,202	4,987	538
NONE	169	680	73	331	59	243	301	1254	38,332	2,437	766
UNCODED	2842	2524	1866	1682	1719	590	6427	4796	968,384	58,320	10,520
TOTALS	74620	391412	41947	171726	155438	242001	272005	805139	41,740,508	3,929,562	224,383

NOTE- (REPORT DOES NOT INCLUDE ATTEMPTS)

Table 32
ILLINOIS—UNIFORM CRIME REPORT
ANNUAL BURGLARY FROM MOTOR VEHICLE ANALYSIS BY PLACE—1976

OFFENSE- BURGLARY FROM MOTOR VEH

PLACE	DAY OFFENSES	NIGHT OFFENSES	UNKNOWN OFFENSES	TOTAL OFFENSES	PERCENT DIST	DOLLAR VALUE STOLEN	DOLLAR VALUE RECOVERED	DOLLAR VALUE DESTROYED
APARTMENT	138	61	24	223	.5	54,592	945	310
APARTMENT STORAGE LOCKER	4	3	2	9	.0	6,161	558	0
AIRPORT	11	3	4	18	.0	17,513	0	0
BANK	2	3	2	7	.0	1,087	0	0
BAR OR TAVERN	36	80	19	135	.3	23,689	487	710
BOAT MARINA	8	2	1	11	.0	4,059	50	0
BOAT DOCK AND MOORINGS	5	7	1	13	.0	2,280	0	0
BOAT HOUSE	1	0	1	2	.0	710	0	0
BOWLING ALLEY	15	51	11	77	.2	13,431	0	139
BUILDING	3	4	5	12	.0	3,983	100	0
BUS	5	2	2	9	.0	755	100	0
BUS GARAGE	7	0	3	10	.0	13,491	803	0
BUS TERMINAL	1	0	1	2	.0	650	0	0
BUSINESS PLACE/COMMERCIAL	239	126	96	461	.9	603,034	7,750	1,085
CEMETERY	9	0	1	10	.0	1,474	35	0
CHAIN STORE-OTHER	16	7	4	27	.1	3,948	422	0
CHURCH	19	21	4	44	.1	6,846	695	75
COIN OPERATED MACHINE	2	0	3	5	.0	429	0	0
COLLEGE OR UNIVERSITY	21	15	14	50	.1	10,153	10	0
COLLEGE OR UNIV RES HALL	7	2	1	10	.0	1,242	0	0
CONSTRUCTION SITE	67	6	29	102	.2	44,002	101	0
CONSTRUCTION COMPANY	11	3	7	21	.0	5,927	11	50
DEPT STORE-INDEPENDENT	4	3	0	7	.0	1,532	2	0
DEPARTMENT STORE-CHAIN	28	16	3	47	.1	9,550	322	80
DRIVEWAY-RESIDENTIAL	2765	1715	2217	6697	13.8	1,292,458	34,105	11,487
DRUG STORE-INDEPENDENT	8	2	2	12	.0	2,179	0	0
FARM BUILDING	9	5	8	22	.0	4,756	200	0
FARM PASTURE	7	1	3	11	.0	2,374	160	0
FARM PEN OR CORRAL	2	2	1	5	.0	1,065	0	0
TILLED FARM LAND	12	2	5	19	.0	4,648	0	0
FARM HOUSE RESIDENCE	9	2	6	17	.0	3,899	180	0
FACTORY OR MFG BUILDING	69	32	8	109	.2	23,919	660	175
GARAGE-RESIDENTIAL	267	113	189	569	1.2	132,404	4,319	3,191
GARAGE/AUTOMOTIVE REPAIRS	94	35	68	197	.4	44,017	528	1,470
GAS STATION	138	96	95	329	.7	188,353	1,244	300
GOLF COURSE	18	9	22	49	.1	21,179	935	0
GRAIN ELEVATOR	4	4	2	10	.0	10,640	4,000	0
GROCERY/FOOD STORE-IND	9	5	2	16	.0	2,020	0	0
GROCERY/FOOD STORE-CHAIN	22	16	7	45	.1	5,230	125	3
GYM LOCKER	1	0	1	2	.0	157	0	0
HOSPITAL	26	5	19	50	.1	8,212	195	40
HARDWARE STORE-IND	1	2	1	4	.0	286	28	0
HARDWARE STORE-CHAIN	2	1	1	4	.0	223	8	50

NOTE- (REPORT DOES NOT INCLUDE ATTEMPTS)

Table 32—Contd.

OFFENSE- BURGLARY FROM MOTOR VEH

PLACE	DAY OFFENSES	NIGHT OFFENSES	UNKNOWN OFFENSES	TOTAL OFFENSES	PERCENT DIST	DOLLAR VALUE STOLEN	DOLLAR VALUE RECOVERED	DOLLAR VALUE DESTROYED
HIGHWAY-STREETS-ALLEYS-ETC	4762	3855	2846	11463	23.6	2,530,823	127,840	20,130
JUNK YARD/SALVAGE YARD	17	4	7	28	.1	6,921	84	1
LAW ENFORCEMENT BUILDING	26	4	1	31	.1	5,741	1,710	75
LIQUOR STORE-INDEPENDENT	3	6	1	10	.0	1,001	20	0
LIQUOR STORE-CHAIN	0	1	0	1	.0	18	0	0
LIBRARY	2	1	0	3	.0	1,117	200	0
LUMBER YARD	6	1	0	7	.0	1,080	0	0
MAIL BOX	5	3	3	11	.0	1,894	0	50
MEDICAL OFFICES	6	2	0	8	.0	1,193	0	30
MOBILE HOME-PERMANENT	6	9	7	22	.0	6,420	200	5
MOBILE HOME PARK	58	34	18	110	.2	22,191	0	45
VACATION/CAMPER TRAILER	8	5	2028	2041	4.2	423,737	5,343	50
MOTEL/HOTEL	116	77	46	239	.5	81,720	1,455	267
MOVIE HOUSES/THEATER	4	11	2	17	.0	2,627	200	0
PARK	37	36	10	83	.2	13,470	621	50
FOREST PRESERVE	7	13	7	27	.1	4,591	25	0
WILDLIFE MANAGEMENT AREA	2	3	2	7	.0	1,876	300	0
CAMPING GROUNDS	9	3	3	15	.0	4,306	665	25
LAKE OR WATERWAY	10	13	3	26	.1	5,970	1,960	0
PARK BUILDING	5	4	8	17	.0	2,677	40	40
RECREATION OR PICNIC AREA	35	37	22	94	.2	18,831	1,021	1,360
PARK ROAD OR SCENIC DRIVE	14	8	2	24	.0	4,919	400	0
PARKING LOT-GENERAL USE	2731	1945	2316	6992	14.4	1,619,620	33,862	18,533
PARKING LOT-BUSINESS	4691	4210	2518	11419	23.5	2,958,980	76,719	32,586
PARKING LOT-MUNICIPAL	277	267	160	704	1.5	126,190	5,596	2,028
NEW OR USED CAR LOTS	355	79	231	665	1.4	190,258	4,334	8,647
PUBLIC BUILDING	5	4	4	13	.0	1,904	0	30
FEDERAL BUILDING	1	1	0	2	.0	950	0	0
STATE BUILDING	1	1	2	4	.0	835	0	50
LOCAL GOVERNMENT BUILDING	3	2	4	9	.0	2,937	490	0
PUBLIC FACILITIES	4	4	3	11	.0	1,572	460	0
RESIDENCE-PRIVATE	945	538	483	1966	4.0	378,671	14,271	6,116
RESIDENCE YARD	428	273	212	913	1.9	188,536	6,251	1,564
RESTAURANT-INDEPENDENT	26	50	19	95	.2	23,707	105	236
RESTAURANT-CHAIN	20	28	2	50	.1	42,310	9	250
ROLLER SKATING/ICE RINK	2	7	3	12	.0	2,102	0	0
SCHOOL	131	77	55	263	.5	33,060	1,320	330
SPORTING GOODS STORE-IND	1	0	0	1	.0	300	0	0
SPORTING GOODS STORE-CHAIN	0	0	1	1	.0	1	0	0
SPORTS ARENA OR STADIUM	4	10	2	16	.0	4,838	250	100
SWIMMING POOL	1	2	2	5	.0	665	138	0
TAXI	0	1	5	6	.0	328	0	0
TRAILER(TRUCK OR TRACTOR)	14	6	8	28	.1	7,904	523	0

NOTE- (REPORT DOES NOT INCLUDE ATTEMPTS)

Table 32—Contd.

OFFENSE- BURGLARY FROM MOTOR VEH

PLACE	DAY OFFENSES	NIGHT OFFENSES	UNKNOWN OFFENSES	TOTAL OFFENSES	PERCENT DIST	DOLLAR VALUE STOLEN	DOLLAR VALUE RECOVERED	DOLLAR VALUE DESTROYED
TRAIN CAR	2	0	1	3	.0	759	0	0
TRAIN YARD	4	5	7	16	.0	5,351	0	0
TRAIN YARD BUILDING	0	1	1	2	.0	2,100	0	0
TRAIN RIGHT-OF-WAY	4	3	1	8	.0	1,240	30	0
TRAIN DEPOT-CTA	2	0	0	2	.0	290	0	0
TRAIN DEPOT-OTHER	7	15	6	28	.1	4,231	175	75
TRUCK STOP	13	16	2	31	.1	6,919	100	0
TRUCK TERMINAL	22	23	15	60	.1	21,097	3,800	41
WAREHOUSE	9	4	2	15	.0	14,770	68	37
WAREHOUSE SHIPPING DOCK	6	4	4	14	.0	4,237	200	0
OTHER THAN THOSE ABOVE	179	146	243	568	1.2	144,168	3,662	1,567
UNKNOWN	95	42	70	207	.4	37,671	573	175
UNCODED	262	218	173	653	1.3	414,526	58,399	18,515
TOTALS	19505	14574	14466	48545	100.0	11,964,707	412,497	132,173

NOTE- (REPORT DOES NOT INCLUDE ATTEMPTS)

Table 33
ILLINOIS—UNIFORM CRIME REPORT
ANNUAL BURGLARY FROM MOTOR VEHICLE ANALYSIS BY PROPERTY CLASSIFICATION—1976

OFFENSE- BURGLARY FROM MOTOR VEH

PROPERTY TYPE	TIME OF DAY: DAY OFENS	DAY ITEMS	NIGHT OFENS	NIGHT ITEMS	UNKNOWN OFENS	UNKNOWN ITEMS	TOTAL OFENS	TOTAL ITEMS	DOLLAR VALUE STOLEN	DOLLAR VALUE RECOVERED	DOLLAR VALUE DESTROYED
AMMUNITION											
SHOTGUN AMMUNITION	2	138	4	526	2	301	8	965	1,321	5	0
RIFLE AMMUNITION	5	382	2	2016	0	201	7	2599	285	0	0
HANDGUN AMMUNITION	3	836	3	112	4	215	10	1163	1,091	7	0
OTHER AMMUNITION	0	8	1	12	0	2	1	22	554	0	0
ANTIFREEZE	2	39	0	1	0	3	2	43	534	0	0
ANTIQUES	3	4	2	9	1	2	6	15	5,658	300	0
ART OBJECT	1	111	1	5	2	9	4	125	7,515	0	0
ANIMALS-LIVESTOCK											
FOWL	0	0	1	4	0	6	1	10	35	0	0
SWINE	2	18	0	0	0	0	2	18	700	0	0
OTHER ANIMALS	3	27	0	0	0	0	3	27	4,975	0	0
ANIMALS/DOMESTIC	17	18	5	5	7	8	29	31	5,324	700	0
APPLIANCE	41	109	31	94	18	67	90	270	34,671	1,920	0
AUDIO VISUAL EQUIP	5	9	15	51	5	41	25	101	12,733	886	0
AUTO PARTS/ACCESSORY	1912	8024	1053	3172	1069	2588	4034	13784	421,259	8,517	30,839
BICYCLE PARTS	0	0	2	8	2	2	4	10	350	0	0
BICYCLE	102	151	58	68	37	49	197	268	22,524	2,375	1,834
BOAT	2	2	0	0	1	1	3	3	625	75	0
BOAT OUTBOARD ENGINE	10	17	5	10	10	12	25	39	13,482	100	0
BOOK	6	55	4	31	6	45	16	131	2,042	161	0
CAMERA	172	355	145	279	107	289	424	923	163,724	4,457	90
CHECKS/ETC(NON-NEG)	37	122	19	23	11	73	67	218	0	0	0
CHECKS/ETC-NEGOTIABLE	45	621	29	212	18	68	92	901	91,342	1,590	0
CHEMICALS											
FERTILIZER	0	0	1	10	0	0	1	10	100	0	0
OTHER CHEMICALS	0	0	0	0	0	1	0	1	254	0	0
CIGARETTES/TOBACCOS	37	8750	30	7680	21	1182	88	17612	14,311	247	94
CLOTHING	443	3490	385	2511	315	2168	1143	8169	532,038	7,190	655
CONSTRUCTION EQUIP	28	65	13	47	12	36	53	148	48,441	5,550	220
CONSTRUCTION MATERIAL	28	1072	9	70	9	23	46	1165	18,785	225	30
CONSUMABLES	44	338	39	312	19	430	102	1080	6,739	1,008	0
COPPER ALLOYS	2	2	2	2	2	8	6	12	6,220	0	0
CREDIT CARDS	13	78	21	94	7	23	41	195	0	0	0
COSMETICS	6	10	4	43	2	29	12	82	2,348	25	0
CURRENCY	391	1206	299	1176	215	542	905	2924	192,206	6,353	69
COINS-COLLECTORS ITEM	1	35	1	36	1	9	3	80	1,515	0	0
DOOR	3	12	3	5	4	12	10	29	1,275	0	785
DRIVERS LICENCE	16	68	8	50	13	47	37	165	2,786	362	0
DRUGS-CONT SUBSTANCES	7	38	1	23	1	12	9	73	1,108	1,285	0
DRUGS-COMMON MEDICINE	7	8	7	48	2	22	16	78	2,780	300	0
NEEDLES AND SYRINGES	0	4	0	0	0	0	0	4	120	0	0
EXPLOSIVES	0	0	2	3	1	1	3	4	350	0	0

NOTE- (REPORT DOES NOT INCLUDE ATTEMPTS)

Table 33—Contd.

OFFENSE- BURGLARY FROM MOTOR VEH

PROPERTY TYPE	TIME OF DAY: DAY OFFNS	DAY ITEMS	NIGHT OFFNS	NIGHT ITEMS	UNKNOWN OFFNS	UNKNOWN ITEMS	TOTAL OFFNS	TOTAL ITEMS	DOLLAR VALUE STOLEN	DOLLAR VALUE RECOVERED	DOLLAR VALUE DESTROYED
FARM EQUIPMENT	8	65	1	2	2	10	11	77	2,406	0	0
FISHING EQUIPMENT	69	544	55	305	60	611	184	1460	46,261	1,257	518
MEAT	23	2483	10	687	5	535	38	3705	8,147	345	682
OTHER FOOD	36	263	25	341	21	155	82	759	7,242	271	75
FURNISHINGS	34	370	20	100	23	259	77	729	28,659	2,078	295
FURS	12	19	3	5	8	12	23	36	29,963	58	0
GASOLINE	44	931	63	1272	73	1535	180	3738	5,815	479	50
PETROLEUM PRODUCTS	2	15	7	115	3	66	12	196	642	4	0
FIREARMS											
FIREARMS-HANDGUNS	116	165	70	99	71	120	257	384	44,815	3,154	30
FIREARMS-RIFLES	24	45	21	43	20	38	65	126	16,978	1,627	0
FIREARMS-SHOTGUNS	37	77	35	50	35	76	107	203	43,244	3,092	0
FIREARMS-MILITARY	1	1	0	0	0	1	1	2	345	120	0
FIREARMS-OTHER	3	10	4	11	4	12	11	33	1,591	95	0
GLASS	8	12	1	7	0	9	9	28	938	72	565
HOUSEHOLD WARE	21	493	16	186	10	107	47	786	13,824	351	0
JEWELRY	96	1252	54	409	76	454	226	2115	208,749	8,496	50
LABORATORY EQUIPMENT	1	76	3	20	2	5	6	101	31,571	0	0
LAWN MOWERS POWERED	7	10	3	3	3	3	13	16	2,283	220	0
LAWN MOWERS MANUAL	1	3	0	0	0	0	1	3	555	0	0
LIQUOR AND ALCOHOLS	54	288	24	113	13	184	91	585	8,009	279	3
MUSICAL INSTRUMENTS	35	79	30	479	27	49	92	607	51,865	4,025	0
OFFICE EQUIPMENT											
TYPEWRITERS	8	9	5	10	13	22	26	41	8,930	0	0
CALCULATOR/ADD MACHI	77	179	42	100	37	126	156	405	36,064	1,236	25
DUPLICATING EQUIP	1	1	0	0	0	1	1	2	600	0	0
OTHER OFFICE EQUIP	21	41	10	48	6	35	37	124	23,664	241	100
PAINT	4	48	1	1	1	4	6	53	579	0	0
PHOTOGRAPHIC EQUIP	21	113	20	139	13	103	54	355	44,623	1,145	130
POWER TOOL	34	91	14	45	22	73	70	209	29,947	750	50
PRECIOUS METALS	5	13	3	13	1	151	9	177	937	200	0
PROJECTORS	9	13	2	4	7	20	18	37	7,970	225	0
PURSE OR WALLET	451	602	393	576	254	449	1098	1627	50,569	4,286	630
RADIO	1100	1418	668	837	709	982	2477	3237	653,417	19,360	3,961
RECORD/RECORD ALBUM	12	945	10	1778	5	696	27	3419	9,169	294	0
RADIO-TWO WAY-CITIZENB	6899	11306	5607	6720	4362	4806	16868	22832	3,920,671	159,080	18,357
RAILROAD MISCELLANEOUS	1	1	1	1	0	0	2	2	394	10	0
SPORT/ATHLETIC EQUIP	227	1285	182	825	236	1380	645	3490	244,781	4,429	210
SPEAKERS	247	957	193	757	172	1150	612	2864	86,834	3,481	1,079
STEREOS	291	354	239	306	168	250	698	910	175,419	3,594	322
TAPE DECKS	1726	2350	1319	1975	1088	1605	4133	5930	892,385	15,726	6,358
TAPE RECORDER	113	246	92	140	109	206	314	592	61,927	3,011	426
TAPES	424	13800	471	13952	336	15907	1231	43659	302,123	7,630	1,142

NOTE- (REPORT DOES NOT INCLUDE ATTEMPTS)

Table 33—Contd.

OFFENSE- BURGLARY FROM MOTOR VEH

PROPERTY TYPE	TIME OF DAY: DAY OFFNS	DAY ITEMS	NIGHT OFFNS	NIGHT ITEMS	UNKNOWN OFFNS	UNKNOWN ITEMS	TOTAL OFFNS	TOTAL ITEMS	DOLLAR VALUE STOLEN	DOLLAR VALUE RECOVERED	DOLLAR VALUE DESTROYED
TELEVISIONS	72	117	56	85	42	107	170	309	72,228	2,778	80
TELEPHONE BOOTH	4	16	3	3	6	30	13	49	3,134	0	20
TOOLS	966	11897	597	6760	628	5831	2191	24488	1,201,185	25,448	1,938
TIRES	784	1561	373	689	464	1112	1621	3362	246,622	8,049	2,337
TREE-SHRUBBERY-FLOWERS	2	2	3	15	0	3	5	20	127	0	0
VEHICLES											
AUTOS	20	58	22	37	14	49	56	144	20,623	16,775	15,494
DUNE BUGGY	0	0	3	4	0	0	3	4	1,800	1,800	0
MOTOR SCOOTER	0	0	1	1	0	0	1	1	65	0	0
MOTORCYCLE	4	4	2	3	3	4	9	11	12,015	4,080	0
TRAIL BIKE	0	0	0	0	1	1	1	1	60	60	0
TRACTOR W/RUB TIRES	0	1	1	3	0	0	1	4	4,600	0	0
TRUCK	6	11	2	7	5	17	13	35	8,057	5,000	1,283
MOTOR HOME	2	3	0	0	0	0	2	3	336	0	0
OTHER MOTOR VEHICLE	8	11	5	7	3	7	16	25	6,831	0	675
WINDOW	76	251	78	181	128	282	282	714	14,449	149	24,024
OTHER COMMODITIES	1171	5112	881	3594	3006	7905	5058	16611	1,398,350	36,037	10,997
UNKNOWN	43	75	36	45	20	14	99	134	37,705	774	0
NONE	78	41	113	44	45	9	236	94	26,182	29	415
UNCODED	570	503	476	414	182	164	1228	1081	183,313	17,159	5,236
TOTALS	19505	86858	14574	63114	14466	56269	48545	206241	11,964,707	412,497	132,173

NOTE- (REPORT DOES NOT INCLUDE ATTEMPTS)

BURGLARY FROM VEHICLE

In 1976, Illinois law enforcement agencies reported 48,545 Burglaries from Vehicles, representing a 15.8 percent increase over 1975. The value of property stolen from motor vehicles in 1976 was $11,964,707 and in 1975 the property value amounted to $9,033,814 which indicates an increase of 32.4 percent in 1976 compared to 1975.

Table 32 displays the place associated with the vehicle at which the offense occurred by time of day and percent distribution. Highways, streets, and alleys account for the highest number of offenses, making up 23.6 percent of the total; followed by parking lots which accounted for 23.5 percent of the total offenses.

Table 33 presents detailed information regarding the kind of property stolen from vehicles (autos, trucks, trailers, etc.) and the value of each type property stolen from vehicles (autos, trucks, trailers, etc.) Two-way radios stand out as being the most frequently stolen item, followed by Tape Decks.

MOTOR VEHICLE THEFT

Motor Vehicle Thefts decreased from 56,765 offenses in 1975 to 54,861 offenses in 1976, representing a decrease of 1,904 offenses or 3.4 percent in 1976 over 1975. The Clearance Rate (cases closed or solved divided by total offenses occurred) for 1975 was 12.8 percent and in 1976 it was 12.6 percent.

Motor Vehicle Theft accounts for 10.1 percent of the Index Crimes and 11.1 percent of Crimes Against Property. The Crime Rate for Motor Vehicles was 503.5 offenses per 100,000 inhabitants in 1976, indicating a decrease of 1.2 percent over 1975. Motor Vehicle Thefts increased by 39.8 percent in 1976 over 1965 as indicated in Chart 3.3. The Crime Rate is up 32.5 percent in 1976 over 1965. Specific information by year is contained in the table below the chart for your convenience and comparison purposes.

MOTOR VEHICLE THEFT ARRESTS

Persons arrested for Motor Vehicle Theft in 1976 amounted to 7,022 arrests, and in 1975, 6,152 arrests were made. Persons arrested for this offense increased by 14.1 percent. Adults accounted for 4,156, representing 59.2 percent. Whites accounted for 41.0 percent of the arrests in 1976, Negroes represented 50.0 percent and the remaining arrests were distributed among the other races. Tables 34 and 35 present the 1976 and 1975 arrest data.

PROPERTY STOLEN AND RECOVERED

The stolen value of vehicles amounted to $113,593,723. Value recovered amounted to $56,255,631 in 1976, accounting for 49.5 percent of the total value stolen. Table 36 displays the locations of vehicles when they were stolen. The percent distribution column of total offenses committed indicates 13.9 percent were stolen when parked on highways, streets and alleys, followed by 7.9 percent stolen from Parking Lots.

Chart 3.3
MOTOR VEHICLE THEFT
PERCENT CHANGE FROM 1965
1965-1975

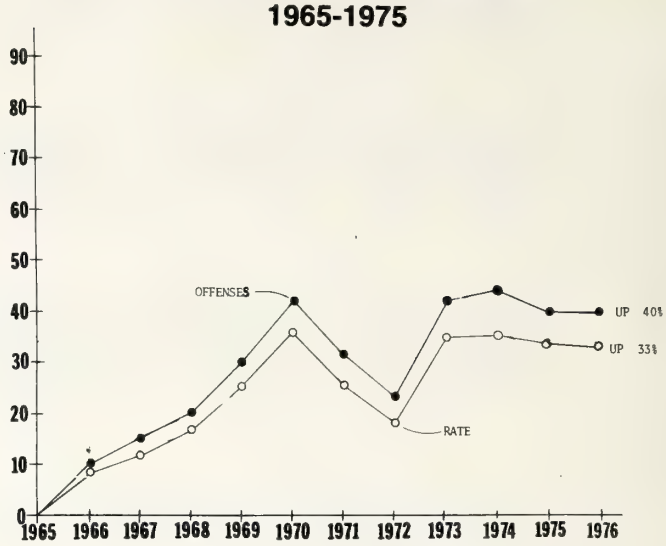

	POPULATION	% CHANGE	MOTOR VEHICLE THEFT	% CHANGE	MOTOR VEHICLE THEFT RATE	% CHANGE
1965	10,644,000	Base	40,438	Base	379.9	Base
1966	10,722,000	+ 0.7	44,530	+ 10.1	415.3	+ 9.3
1967	10,893,000	+ 2.3	45,931	+ 13.6	421.7	+ 11.0
1968	10,974,000	+ 3.1	48,400	+ 19.7	441.0	+ 16.1
1969	11,047,000	+ 3.8	52,416	+ 29.6	474.5	+ 24.9
1970	11,113,976	+ 4.4	57,551	+ 42.3	517.8	+ 36.3
1971	11,182,000	+ 5.1	53,270	+ 31.7	476.4	+ 25.4
1972	11,244,000	+ 5.6	49,701	+ 22.9	442.0	+ 16.3
1973	11,176,000	+ 5.0	57,776	+ 42.9	517.0	+ 36.1
1974	11,131,000	+ 4.6	58,638	+ 45.0	526.8	+ 38.7
1975	11,145,000	+ 4.7	56,782	+ 40.4	509.5	+ 34.1
1976	11,229,000	+ 5.5	56,534	+ 39.8	503.5	+ 32.5

Crime Rate = Crime Index per 100,000 population.

VANDALISM

The term Vandalism is used in the National Program and includes a broad range of malicious behavior, such as; cutting auto tires, drawing obscene pictures on public restroom walls, smashing windows, destroying school records, etc. The Illinois-Uniform Crime Reporting Program includes the following State Statutes quoted from Chapter 38 of the Illinois Revised Statutes:

21-1. §21-1. Criminal Damage to Property. Any of the following acts, except any act described in paragraph (g), is a Class A misdemeanor and any act enumerated in paragraph (a) or (f) when the damage to property exceeds $150 is a Class 4 felony;

(a) Knowingly damages any property of another without his consent; or

(b) Recklessly by means of fire or explosive damages property of another; or

(c) Knowingly starts a fire on the land of another without his consent; or

(d) Knowingly injures a domestic animal of another without his consent; or

(e) Knowingly deposits on the land or in the

building of another, without his consent, any stink bomb or any offensive smelling compound and thereby intends to interfere with the use by another of the land or building.

(f) Damages any property, other than property described in Subsection 20-1 (3), with intent to defraud an insurer.

(g) Knowingly shooting of a firearm at any portion of a railroad train is a Class 4 felony.

For statistical analysis purposes this Statute is divided into parts, viz., (1) Criminal Damage to Property and (2) Criminal Damage to Vehicle.

21-4. §21-4. Criminal Damage to State Supported Property. Any of the following acts is a Class A misdemeanor when the damage to property is $500 or less, and any such act is a Class 4 felony when the damage to property exceeds $500:

(a) Knowingly damages any property supported in whole or in part with State funds or Federal funds administered or granted through State agencies without the consent of the State; or

(b) Knowingly, by means of fire or explosive damages property supported in whole or in part with State funds or Federal funds administered or granted through State agencies; or

(c) Knowingly starts a fire on property supported in whole or in part with State funds or Federal funds administered or granted through State agencies without the consent of the State; or

(d) Knowingly deposits on land or in a building supported in whole or in part with State funds, or Federal funds administered or granted through State agencies without the consent of the State, any stink bomb or any offensive smelling compound and thereby intends to interfere with the use by another of the land or building.

Arresting persons committing the crime is as difficult as apprehending a thief or burglar. The clearance rate (offenses or cases cleared divided by total offenses that occurred) was 15.9 percent in 1976.

VANDALISM ARRESTS

The number of persons arrested for vandalism in 1976 was 16,722 and in 1975 there were 26,516, representing a decrease of 36.9 percent in 1976 over 1975. Males accounted for most arrests made in 1976, representing 92.4 percent of the total persons arrested, and in 1975, males represented 97.2 percent of the total arrests that year. Adults accounted for 8,482 persons arrested for vandalism in 1976, making up 50.7 percent, whereas juveniles represented 49.3 percent. Tables 40 and 41 show the distribution of persons arrested in 1976 and 1975 by sex, race, juvenile and adult age groups for comparison purposes.

Offenses that occur in accordance with these two Statutes are equivalent to the National Program's Vandalism. It should be understood that the following statistics are not part of the Crime Index offenses, and are presented because of general interest. The City of Chicago does not report these offenses. It does report arrests in the general Vandalism category, but not by Statute.

In 1976, 111,410 offenses of Vandalism were reported, representing a 15.0 percent increase over 1975. The property value destroyed increased from $8,452,871 in 1975 to $10,824,929 representing a 28.0 percent increase in 1976 over 1975. Property is destroyed in other property crimes such as burglary, theft, auto theft, arson, etc., however, these offenses are specific for criminal damage to property which is mostly malicious and intentional.

Table 37 displays places where vandalism takes place by Day, Night and Unknown time. The percent distribution shows that Residences were attacked 22.9 percent of the times when criminal damage to property occurred, followed by Highways, Streets and Alleys.

PROPERTY STOLEN AND RECOVERED SUMMARY

Tables 38 and 39 represent a summary of Homicide through Vandalism Property Stolen, Recovered and Destroyed by Property Place, Time and Value and Property Type, Time and Value respectively.

Table 34
MOTOR VEHICLE THEFT ARRESTS—1976

RACE	NUMBER	SEX	NUMBER	AGE	NUMBER
Total	7,022	Total	7,022	Total	7,022
White	2,878	Male	5,910	Juvenile	2,866
Negro	3,514	Female	1,112	Adult	4,156
Mexican	27				
Japanese	2				
Indian	14				
Puerto Rican	4				
Other	583				

Table 35
MOTOR VEHICLE THEFT ARRESTS—1975

RACE	NUMBER	SEX	NUMBER	AGE	NUMBER
Total	6,152	Total	6,152	Total	6,152
White	2,832	Male	5,825	Juvenile	1,968
Negro	2,882	Female	327	Adult	4,184
Mexican	21				
Indian	11				
Puerto Rican	11				
Chinese	1				
Other	394				

Table 36
ILLINOIS—UNIFORM CRIME REPORT
ANNUAL MOTOR VEHICLE THEFT ANALYSIS BY PLACE—1976

OFFENSE- MOTOR VEHICLE THEFTS

PLACE	DAY OFFENSES	NIGHT OFFENSES	UNKNOWN OFFENSES	TOTAL OFFENSES	PERCENT DIST	DOLLAR VALUE STOLEN	DOLLAR VALUE RECOVERED	DOLLAR VALUE DESTROYED
	0	1	0	1	.0	850	850	0
APARTMENT	52	44	7	103	.2	206,616	27,302	0
APARTMENT STORAGE LOCKER	0	1	3	4	.0	965	0	0
AIRPORT	6	0	3	9	.0	52,016	12,300	0
BANK	3	0	2	5	.0	4,601	450	0
BIKE RACK	1	0	1	2	.0	1,100	0	0
BAR OR TAVERN	12	47	15	74	.1	89,729	36,152	2,100
BOAT MARINA	2	2	0	4	.0	13,330	2,000	0
BOAT DOCK AND MOORINGS	3	0	0	3	.0	301	0	0
BOWLING ALLEY	0	10	4	14	.0	30,731	200	1,500
BUILDING	4	1	8	13	.0	17,913	917	1,800
BUS	0	1	0	1	.0	50	0	0
BUS GARAGE	4	2	0	6	.0	17,990	13,790	0
BUSINESS PLACE/COMMERCIAL	166	83	91	340	.6	1,223,469	440,464	10,560
CEMETERY	2	1	1	4	.0	11,750	6,750	0
CHAIN STORE-OTHER	7	3	3	13	.0	53,251	3,000	2,000
CHURCH	2	6	2	10	.0	12,401	8,700	0
COLLEGE OR UNIVERSITY	2	6	6	14	.0	23,218	10,188	0
COLLEGE OR UNIV RES HALL	0	1	1	2	.0	4,075	0	0
CONSTRUCTION SITE	22	5	17	44	.1	258,517	54,066	1,010
CONSTRUCTION COMPANY	3	1	6	10	.0	85,791	11,850	0
DEPT STORE-INDEPENDENT	1	0	1	2	.0	4,775	500	0
DEPARTMENT STORE-CHAIN	3	3	3	9	.0	21,767	3,900	200
DRIVEWAY-RESIDENTIAL	618	546	333	1497	2.7	3,059,981	1,266,735	197,865
DRUG STORE-INDEPENDENT	0	1	0	1	.0	1	0	0
DRUG STORE-CHAIN	0	2	0	2	.0	6,000	0	200
FARM BUILDING	7	3	4	14	.0	17,927	5,364	1,262
FARM PASTURE	8	2	0	10	.0	45,951	62,403	2,000
FARM PEN OR CORRAL	2	0	1	3	.0	5,550	3,500	0
TILLED FARM LAND	4	2	2	8	.0	12,570	35,523	300
FARM HOUSE RESIDENCE	5	2	3	10	.0	15,702	15,350	0
FACTORY OR MFG BUILDING	8	4	3	15	.0	97,209	16,251	500
GARAGE-RESIDENTIAL	188	144	131	463	.8	614,213	244,277	9,422
GARAGE/AUTOMOTIVE REPAIRS	43	28	29	100	.2	330,949	83,799	8,930
GAS STATION	107	80	87	274	.5	534,855	266,289	14,710
GOLF COURSE	6	3	4	13	.0	29,126	11,081	0
GRAIN ELEVATOR	0	2	3	5	.0	46,801	20,001	0
GROCERY/FOOD STORE-IND	2	1	0	3	.0	5,700	4,200	0
GROCERY/FOOD STORE-CHAIN	7	4	0	11	.0	30,508	14,201	0
HOSPITAL	2	1	6	9	.0	22,601	14,400	100
HARDWARE STORE-IND	2	1	0	3	.0	6,050	5,600	0
HIGHWAY-STREETS-ALLEYS-ETC	3076	3205	1363	7644	13.9	31,022,122	9,106,085	528,953
JUNK YARD/SALVAGE YARD	4	6	7	17	.0	18,811	11,832	500

NOTE- (REPORT DOES NOT INCLUDE ATTEMPTS)

Table 36—Contd.

OFFENSE- MOTOR VEHICLE THEFTS

PLACE	DAY OFFENSES	NIGHT OFFENSES	UNKNOWN OFFENSES	TOTAL OFFENSES	PERCENT DIST	DOLLAR VALUE STOLEN	DOLLAR VALUE RECOVERED	DOLLAR VALUE DESTROYED
LAW ENFORCEMENT BUILDING	19	8	1	28	.1	24,921	62,105	3,025
LIQUOR STORE-CHAIN	1	0	0	1	.0	2,000	0	0
MAIL BOX	1	0	0	1	.0	200	200	0
MEDICAL OFFICES	1	1	0	2	.0	10,000	0	0
MOBILE HOME-PERMANENT	1	1	3	5	.0	8,730	7,800	0
MOBILE HOME PARK	11	9	5	25	.0	41,653	23,000	9,900
MOTEL/HOTEL	23	30	12	65	.1	276,473	40,804	7,400
MOTORCYCLE SHOP	7	2	0	9	.0	9,841	2,875	0
MOVIE HOUSES/THEATER	3	5	0	8	.0	25,073	6,000	0
PARK	9	16	2	27	.0	26,499	19,587	1,423
FOREST PRESERVE	5	3	4	12	.0	25,432	31,622	1,900
CAMPING GROUNDS	2	1	0	3	.0	9,574	0	0
LAKE OR WATERWAY	5	0	2	7	.0	21,911	11,003	1,100
PARK BUILDING	1	0	1	2	.0	7,201	0	0
RECREATION OR PICNIC AREA	5	12	1	18	.0	27,475	6,451	0
PARK ROAD OR SCENIC DRIVE	7	4	6	17	.0	53,444	32,119	0
PARKING LOT-GENERAL USE	1027	987	840	2854	5.2	13,196,051	6,299,215	184,992
PARKING LOT-BUSINESS	1787	1845	703	4335	7.9	16,645,493	4,676,905	281,841
PARKING LOT-MUNICIPAL	124	113	43	280	.5	823,282	208,377	44,850
NEW OR USED CAR LOTS	504	185	293	982	1.8	4,768,275	1,536,111	43,920
PHARMACY-INDEPENDENT	1	1	0	2	.0	2,001	1,650	350
PUBLIC BUILDING	3	2	0	5	.0	1,549	600	0
FEDERAL BUILDING	1	0	0	1	.0	2,500	2,500	0
STATE BUILDING	1	0	0	1	.0	650	650	0
LOCAL GOVERNMENT BUILDING	4	1	0	5	.0	7,201	3,400	0
PUBLIC FACILITIES	3	4	1	8	.0	31,427	10,000	3,915
RESIDENCE-PRIVATE	402	332	175	909	1.7	1,251,849	538,227	41,839
RESIDENCE YARD	273	250	156	679	1.2	771,248	296,804	29,705
RESTAURANT-INDEPENDENT	6	32	8	46	.1	171,658	12,453	6,200
RESTAURANT-CHAIN	4	7	0	11	.0	25,491	4,201	900
ROLLER SKATING/ICE RINK	0	1	0	1	.0	1,300	1,300	0
SCHOOL	39	19	18	76	.1	135,019	84,753	2,305
SPORTS ARENA OR STADIUM	1	26	0	27	.0	123,550	63,100	6,200
TRAIN CAR	2	1	0	3	.0	716	215	0
TRAIN YARD	1	2	1	4	.0	14,600	18,600	600
TRAIN RIGHT-OF-WAY	1	0	1	2	.0	4,059	901	0
TRAIN-COMMUTER	2	0	0	2	.0	5,200	700	0
TRAIN DEPOT-CTA	1	0	2	3	.0	9,300	3,800	0
TRAIN DEPOT-OTHER	8	12	2	22	.0	76,199	15,300	200
TRUCK STOP	1	5	2	8	.0	84,550	0	0
TRUCK TERMINAL	12	6	5	23	.0	238,929	42,051	360
WAREHOUSE	4	3	0	7	.0	18,003	13,000	0
OTHER THAN THOSE ABOVE	55	47	598	700	1.3	331,798	298,036	18,575

NOTE- (REPORT DOES NOT INCLUDE ATTEMPTS)

Table 36—Contd.

OFFENSE- MOTOR VEHICLE THEFTS

PLACE	DAY OFFENSES	NIGHT OFFENSES	UNKNOWN OFFENSES	TOTAL OFFENSES	PERCENT DIST	DOLLAR VALUE STOLEN	DOLLAR VALUE RECOVERED	DOLLAR VALUE DESTROYED
UNKNOWN	30	15	20	65	.1	155,578	249,092	28,900
UNCODED	119	126	32536	32781	59.8	36,067,987	29,809,854	121,714
TOTALS	8901	8369	37591	54861	100.0	113,593,723	56,255,631	1,626,026

NOTE- (REPORT DOES NOT INCLUDE ATTEMPTS)

Table 37
ILLINOIS—UNIFORM CRIME REPORT
ANNUAL VANDALISM ANALYSIS BY PLACE—1976

OFFENSE- VANDALISM

PLACE	DAY OFFENSES	NIGHT OFFENSES	UNKNOWN OFFENSES	TOTAL OFFENSES	PERCENT DIST	DOLLAR VALUE STOLEN	DOLLAR VALUE RECOVERED	DOLLAR VALUE DESTROYED
APARTMENT	965	1282	480	2727	2.4	0	845	193,041
APARTMENT STORAGE LOCKER	14	14	17	45	.0	0	0	2,284
AIRPORT	10	9	7	26	.0	0	0	5,500
BANK	128	64	49	241	.2	0	217	89,023
BIKE RACK	9	12	13	34	.0	0	0	660
BAR OR TAVERN	126	601	96	823	.7	0	335	70,508
BOAT MARINA	7	8	6	21	.0	0	125	3,320
BOAT DOCK AND MOORINGS	36	18	34	88	.1	0	50	12,981
BOAT HOUSE	1	3	4	8	.0	0	0	805
BOWLING ALLEY	30	72	21	123	.1	0	228	10,061
BUILDING	168	168	160	496	.4	0	425	64,811
BUS	9	5	5	19	.0	0	0	1,511
BUS GARAGE	13	5	4	22	.0	0	60	2,495
BUS TERMINAL	3	3	0	6	.0	0	0	310
BUSINESS PLACE/COMMERCIAL	2666	2211	1588	6465	5.8	0	9,527	1,041,647
CEMETERY	67	39	53	159	.1	0	0	60,126
CHAIN STORE-OTHER	35	56	20	111	.1	0	200	14,869
CHURCH	336	215	185	736	.7	0	539	84,617
COIN OPERATED MACHINE	32	28	18	78	.1	0	0	4,630
COLLEGE OR UNIVERSITY	16	11	21	48	.0	0	0	3,422
COLLEGE OR UNIV RES HALL	7	29	15	51	.0	0	503	5,075
CONSTRUCTION SITE	788	146	261	1195	1.1	0	2,430	419,387
CONSTRUCTION COMPANY	48	9	29	86	.1	0	115	103,556
DEPT STORE-INDEPENDENT	28	37	10	75	.1	0	0	23,161
DEPARTMENT STORE-CHAIN	53	59	39	151	.1	0	1,300	50,808
DRIVEWAY-RESIDENTIAL	2165	1470	1159	4794	4.3	0	654	403,265
DRUG STORE-INDEPENDENT	32	44	15	91	.1	0	0	13,637
DRUG STORE-CHAIN	12	20	7	39	.0	0	0	4,431
FARM BUILDING	60	19	39	118	.1	0	5	40,449
FARM PASTURE	65	30	51	146	.1	0	0	88,996
FARM PEN OR CORRAL	39	14	16	69	.1	0	65	37,731
TILLED FARM LAND	111	46	51	208	.2	0	0	40,358
FARM HOUSE RESIDENCE	34	13	27	74	.1	0	6	11,051
FACTORY OR MFG BUILDING	347	159	165	671	.6	0	0	118,153
GARAGE-RESIDENTIAL	815	527	503	1845	1.7	0	1,629	110,990
GARAGE/AUTOMOTIVE REPAIRS	135	86	82	303	.3	0	0	88,350
GAS STATION	556	577	292	1425	1.3	0	1,166	169,640
GOLF COURSE	65	36	37	138	.1	0	0	37,217
GRAIN ELEVATOR	12	6	10	28	.0	0	0	2,533
GROCERY/FOOD STORE-IND	76	87	64	227	.2	0	236	26,817
GROCERY/FOOD STORE-CHAIN	66	115	39	220	.2	0	169	35,206
GYM LOCKER	3	1	1	5	.0	0	0	3,055
HOSPITAL	24	30	10	64	.1	0	0	18,369

NOTE- (REPORT DOES NOT INCLUDE ATTEMPTS)

Table 37—Contd.

OFFENSE- VANDALISM

PLACE	DAY OFFENSES	NIGHT OFFENSES	UNKNOWN OFFENSES	TOTAL OFFENSES	PERCENT DIST	DOLLAR VALUE STOLEN	DOLLAR VALUE RECOVERED	DOLLAR VALUE DESTROYED
HARDWARE STORE-IND	21	17	11	49	.0	0	350	11,237
HARDWARE STORE-CHAIN	28	6	12	46	.0	0	0	7,579
HIGHWAY-STREETS-ALLEYS-ETC	8605	9884	5649	24138	21.7	0	19,679	1,822,214
JUNK YARD/SALVAGE YARD	19	6	5	30	.0	0	0	74,282
LAW ENFORCEMENT BUILDING	99	127	26	252	.2	100	838	12,154
LIQUOR STORE-INDEPENDENT	28	47	13	88	.1	0	0	12,188
LIQUOR STORE-CHAIN	4	12	4	20	.0	0	0	5,052
LIBRARY	54	32	19	105	.1	0	21	13,784
LUMBER YARD	32	21	12	65	.1	0	0	9,393
MAIL BOX	476	278	148	902	.8	0	70	22,431
MEDICAL OFFICES	63	46	35	144	.1	0	25	20,527
MOBILE HOME-PERMANENT	84	106	64	254	.2	0	5	24,420
MOBILE HOME PARK	60	51	40	151	.1	0	80	13,528
VACATION/CAMPER TRAILER	4	5	13	22	.0	0	0	1,021
MOTEL/HOTEL	152	191	66	409	.4	0	1,189	59,724
MOTORCYCLE SHOP	7	5	4	16	.0	0	0	7,860
MOVIE HOUSES/THEATER	22	43	16	81	.1	0	500	16,414
PARK	264	250	174	688	.6	0	315	57,830
FOREST PRESERVE	10	29	3	42	.0	0	0	4,421
WILDLIFE MANAGEMENT AREA	2	4	0	6	.0	0	0	208
CAMPING GROUNDS	19	9	9	37	.0	0	0	6,449
LAKE OR WATERWAY	23	14	17	54	.0	0	0	6,028
PARK BUILDING	137	95	88	320	.3	0	520	42,852
RECREATION OR PICNIC AREA	110	72	35	217	.2	0	10	23,735
PARK ROAD OR SCENIC DRIVE	24	30	10	64	.1	0	0	5,239
PARKING LOT-GENERAL USE	1935	1642	1035	4612	4.1	0	3,590	406,730
PARKING LOT-BUSINESS	2220	2615	1319	6154	5.5	0	1,475	606,094
PARKING LOT-MUNICIPAL	319	291	230	840	.8	0	228	65,679
NEW OR USED CAR LOTS	374	179	234	787	.7	0	2,086	192,498
PHARMACY-INDEPENDENT	9	13	2	24	.0	0	75	3,300
PHARMACY-CHAIN	1	7	1	9	.0	0	0	500
PUBLIC BUILDING	87	80	46	213	.2	0	0	51,314
FEDERAL BUILDING	32	15	19	66	.1	0	0	5,971
STATE BUILDING	10	7	11	28	.0	0	0	1,790
LOCAL GOVERNMENT BUILDING	61	61	23	145	.1	0	15	10,517
PUBLIC FACILITIES	110	53	46	209	.2	0	75	23,256
RESIDENCE-PRIVATE	9861	11070	4633	25564	22.9	0	8,455	1,998,435
RESIDENCE YARD	3049	2258	1661	6968	6.3	0	1,176	463,475
RESTAURANT-INDEPENDENT	159	258	95	512	.5	0	400	67,462
RESTAURANT-CHAIN	119	231	78	428	.4	0	31	74,684
ROLLER SKATING/ICE RINK	8	18	5	31	.0	0	0	3,180
SCHOOL	1681	1255	1024	3960	3.6	0	4,160	482,673
SPORTING GOODS STORE-IND	7	12	5	24	.0	0	0	6,031

NOTE- (REPORT DOES NOT INCLUDE ATTEMPTS)

Table 37—Contd.

OFFENSE- VANDALISM

PLACE	DAY OFFENSES	NIGHT OFFENSES	UNKNOWN OFFENSES	TOTAL OFFENSES	PERCENT DIST	DOLLAR VALUE STOLEN	DOLLAR VALUE RECOVERED	DOLLAR VALUE DESTROYED
SPORTING GOODS STORE-CHAIN	3	0	1	4	.0	0	0	1,185
SPORT'S ARENA OR STADIUM	21	11	7	39	.0	0	0	3,961
SWIMMING POOL	50	22	19	91	.1	0	0	9,434
TAXI	2	1	4	7	.0	0	0	1,038
TRAILER(TRUCK OR TRACTOR)	4	4	6	14	.0	0	0	596
TRAIN CAR	9	5	1	15	.0	0	52	1,265
TRAIN YARD	11	22	9	42	.0	0	0	16,900
TRAIN YARD BUILDING	5	4	0	9	.0	0	0	2,110
TRAIN RIGHT-OF-WAY	88	51	49	188	.2	0	51	138,665
TRAIN(EXCEPT CTA)	2	6	0	8	.0	0	40	2,865
TRAIN-CTA	0	4	0	4	.0	0	0	580
TRAIN-COMMUTER	3	7	0	10	.0	0	0	725
TRAIN DEPOT-CTA	6	10	13	29	.0	0	55	914
TRAIN DEPOT-OTHER	60	74	58	192	.2	0	0	9,495
TRUCK STOP	2	7	1	10	.0	0	0	2,391
TRUCK TERMINAL	22	15	13	50	.0	0	0	14,212
WAREHOUSE	53	25	36	114	.1	0	60	14,403
WAREHOUSE SHIPPING DOCK	12	3	3	18	.0	0	0	1,593
OTHER THAN THOSE ABOVE	607	521	3286	4414	4.0	0	925	211,807
UNKNOWN	81	52	64	197	.2	0	0	20,391
UNCODED	1349	1090	443	2882	2.6	0	8,557	107,384
TOTALS	42991	41763	26656	111410	100.0	100	75,937	10,824,929

NOTE- (REPORT DOES NOT INCLUDE ATTEMPTS)

Table 38
ILLINOIS—UNIFORM CRIME REPORT
ANNUAL PROPERTY SUMMARY BY PLACE—1976

STATE SUMMARY OF OFFENSES INVOLVING PROPERTY

PLACE	DAY OFFENSES	NIGHT OFFENSES	UNKNOWN OFFENSES	TOTAL OFFENSES	PERCENT DIST	DOLLAR VALUE STOLEN	DOLLAR VALUE RECOVERED	DOLLAR VALUE DESTROYED
APARTMENT	6029	5190	3688	14907	2.4	5,293,034	354,313	254,949
APARTMENT STORAGE LOCKER	472	221	635	1328	.2	289,056	6,454	2,627
AIRPORT	73	33	44	150	.0	163,655	30,290	17,500
BANK	341	99	171	611	.1	394,369	38,096	89,961
BIKE RACK	637	174	375	1186	.2	98,357	11,955	812
BAR OR TAVERN	903	2199	676	3778	.6	630,098	88,041	463,165
BOAT MARINA	75	45	53	173	.0	127,688	24,649	3,526
BOAT DOCK AND MOORINGS	275	117	168	560	.1	258,311	31,898	20,455
BOAT HOUSE	31	11	22	64	.0	16,510	470	1,305
BOWLING ALLEY	207	326	118	651	.1	103,698	4,899	14,171
BUILDING	574	418	656	1648	.3	333,326	23,658	92,842
BUS	43	17	23	83	.0	11,418	638	1,571
BUS GARAGE	43	31	14	88	.0	45,776	15,093	2,505
BUS TERMINAL	21	15	6	42	.0	29,256	151	460
BUSINESS PLACE/COMMERCIAL	11704	6574	24684	42962	6.9	13,322,515	1,650,988	1,774,307
CEMETERY	149	65	105	319	.1	72,552	16,305	60,306
CHAIN STORE-OTHER	2290	996	597	3883	.6	1,078,248	129,606	18,420
CHURCH	967	562	548	2077	.3	239,478	30,623	96,506
COIN OPERATED MACHINE	239	190	1572	2001	.3	273,648	1,052	10,930
COLLEGE OR UNIVERSITY	165	97	219	481	.1	120,330	12,706	4,768
COLLEGE OR UNIV RES HALL	99	109	169	377	.1	74,766	6,443	6,445
CONSTRUCTION SITE	2380	436	938	3754	.6	1,911,937	175,212	685,867
CONSTRUCTION COMPANY	196	54	123	373	.1	259,681	21,031	172,970
DEPT STORE-INDEPENDENT	383	131	56	570	.1	98,745	18,861	23,906
DEPARTMENT STORE-CHAIN	6556	2509	1056	10121	1.6	853,708	310,637	56,292
DRIVEWAY-RESIDENTIAL	8454	5594	5582	19630	3.1	5,260,362	1,355,826	630,733
DRUG STORE-INDEPENDENT	269	178	85	532	.1	99,749	12,030	18,434
DRUG STORE-CHAIN	745	341	216	1302	.2	85,560	16,928	5,212
FARM BUILDING	444	197	477	1118	.2	530,290	50,294	73,377
FARM PASTURE	246	80	250	576	.1	243,919	69,683	93,001
FARM PEN OR CORRAL	144	65	123	332	.1	369,448	33,363	43,768
TILLED FARM LAND	245	86	175	506	.1	83,063	37,552	43,828
FARM HOUSE RESIDENCE	165	71	153	389	.1	115,634	19,717	12,125
FACTORY OR MFG BUILDING	1079	431	523	2033	.3	1,437,672	130,747	354,309
GARAGE-RESIDENTIAL	6243	3528	4956	14727	2.4	3,847,434	428,986	189,978
GARAGE/AUTOMOTIVE REPAIRS	755	374	442	1571	.3	933,438	148,230	116,800
GAS STATION	3090	3442	2305	8837	1.4	2,351,236	374,000	209,025
GOLF COURSE	228	115	138	481	.1	147,004	23,922	38,656
GRAIN ELEVATOR	63	48	60	171	.0	233,193	170,561	4,134

NOTE- (REPORT DOES NOT INCLUDE ATTEMPTS)

Table 38—Contd.

STATE SUMMARY OF OFFENSES INVOLVING PROPERTY

PLACE	DAY OFFENSES	NIGHT OFFENSES	UNKNOWN OFFENSES	TOTAL OFFENSES	PERCENT DIST	DOLLAR VALUE STOLEN	DOLLAR VALUE RECOVERED	DOLLAR VALUE DESTROYED
GROCERY/FOOD STORE-IND	805	580	273	1658	.3	255,872	21,079	94,282
GROCERY/FOOD STORE-CHAIN	2466	1868	583	4917	.8	378,246	69,928	41,396
GYM LOCKER	330	71	214	615	.1	51,625	3,747	3,467
HOSPITAL	338	158	214	710	.1	143,696	25,799	19,094
HARDWARE STORE-IND	126	61	34	221	.0	63,820	16,922	11,867
HARDWARE STORE-CHAIN	213	52	38	303	.0	53,183	6,756	8,639
HIGHWAY-STREETS-ALLEYS-ETC	25415	24329	24184	73928	11.8	37,790,694	9,690,163	2,530,165
JUNK YARD/SALVAGE YARD	130	48	66	244	.0	81,019	16,352	78,196
LAW ENFORCEMENT BUILDING	301	215	51	567	.1	64,987	85,590	22,784
LIQUOR STORE-INDEPENDENT	189	338	80	607	.1	105,237	24,979	13,598
LIQUOR STORE-CHAIN	51	59	25	135	.0	300,054	2,519	5,056
LIBRARY	154	83	57	294	.0	19,617	1,383	15,329
LUMBER YARD	108	54	54	216	.0	33,998	3,268	12,490
MAIL BOX	886	345	287	1518	.2	116,209	10,443	23,279
MEDICAL OFFICES	330	134	142	606	.1	144,780	9,253	31,801
MOBILE HOME-PERMANENT	415	467	334	1216	.2	369,425	23,123	46,354
MOBILE HOME PARK	316	246	167	729	.1	195,047	33,017	33,966
VACATION/CAMPER TRAILER	41	22	2070	2133	.3	438,386	5,613	1,446
MOTEL/HOTEL	1495	1156	684	3335	.5	1,386,745	142,719	98,555
MOTORCYCLE SHOP	21	14	15	50	.0	20,889	3,042	7,860
MOVIE HOUSES/THEATER	79	149	86	314	.1	63,427	12,302	19,111
PARK	840	596	445	1881	.3	142,718	41,375	64,023
FOREST PRESERVE	63	84	39	186	.0	49,785	34,024	6,426
WILDLIFE MANAGEMENT AREA	20	14	5	39	.0	7,123	1,548	373
CAMPING GROUNDS	91	42	72	205	.0	54,021	1,856	7,099
LAKE OR WATERWAY	203	94	122	419	.1	140,006	54,335	8,938
PARK BUILDING	345	220	187	752	.1	63,200	11,647	46,693
RECREATION OR PICNIC AREA	421	331	229	981	.2	139,568	21,279	26,836
PARK ROAD OR SCENIC DRIVE	69	68	30	167	.0	90,129	40,329	5,239
PARKING LOT-GENERAL USE	8885	6902	6456	22243	3.6	15,900,062	6,409,926	637,053
PARKING LOT-BUSINESS	13706	12638	7459	33803	5.4	21,673,353	4,874,101	1,014,279
PARKING LOT-MUNICIPAL	1173	981	677	2831	.5	1,062,825	229,855	114,408
NEW OR USED CAR LOTS	2151	827	1342	4320	.7	5,763,366	1,623,504	257,646
PHARMACY-INDEPENDENT	65	50	21	136	.0	24,299	2,961	4,210
PHARMACY-CHAIN	28	22	4	54	.0	5,501	301	500
PUBLIC BUILDING	325	212	749	1286	.2	221,797	14,261	53,295
FEDERAL BUILDING	75	30	43	148	.0	14,289	2,723	5,996
STATE BUILDING	75	21	33	129	.0	25,107	1,744	1,865
LOCAL GOVERNMENT BUILDING	222	127	79	428	.1	59,440	9,099	13,095
PUBLIC FACILITIES	194	94	103	391	.1	86,356	14,376	28,525
RESIDENCE-PRIVATE	48160	37145	26565	111870	17.9	40,543,638	1,932,122	2,647,607
RESIDENCE YARD	9550	6290	6258	22098	3.5	2,628,702	448,290	539,813
RESTAURANT-INDEPENDENT	870	1239	615	2724	.4	695,956	46,875	583,905

NOTE- (REPORT DOES NOT INCLUDE ATTEMPTS)

Table 38—Contd.

STATE SUMMARY OF OFFENSES INVOLVING PROPERTY

PLACE	DAY OFFENSES	NIGHT OFFENSES	UNKNOWN OFFENSES	TOTAL OFFENSES	PERCENT DIST	DOLLAR VALUE STOLEN	DOLLAR VALUE RECOVERED	DOLLAR VALUE DESTROYED
RESTAURANT-CHAIN	584	1047	338	1969	.3	389,130	27,192	82,191
ROLLER SKATING/ICE RINK	35	65	52	152	.0	27,547	3,340	3,365
SCHOOL	5449	2476	2909	10834	1.7	1,108,216	231,725	595,203
SPORTING GOODS STORE-IND	68	41	45	154	.0	56,709	20,904	31,093
SPORTING GOODS STORE-CHAIN	93	36	19	148	.0	22,655	3,610	1,185
SPORTS ARENA OR STADIUM	116	114	36	266	.0	169,381	67,196	10,916
SWIMMING POOL	284	121	106	511	.1	28,603	6,016	11,699
TAXI	11	23	25	59	.0	4,983	3,075	1,071
TRAILER(TRUCK OR TRACTOR)	61	14	31	106	.0	81,891	1,468	612
TRAIN CAR	52	34	19	105	.0	27,269	7,237	7,266
TRAIN YARD	54	65	31	150	.0	179,624	152,069	42,500
TRAIN YARD BUILDING	21	13	14	48	.0	13,928	1,283	2,110
TRAIN RIGHT-OF-WAY	156	91	101	348	.1	45,447	8,285	175,220
TRAIN(EXCEPT CTA)	11	7	6	24	.0	9,881	278	2,865
TRAIN-CTA	1	6	1	8	.0	303	0	580
TRAIN-COMMUTER	15	12	2	29	.0	6,597	766	725
TRAIN DEPOT-CTA	19	21	33	73	.0	13,120	3,971	929
TRAIN DEPOT-OTHER	139	165	106	410	.1	102,845	17,945	55,690
TRUCK STOP	49	71	12	132	.0	130,142	10,878	2,391
TRUCK TERMINAL	148	97	83	328	.1	408,354	56,728	41,058
WAREHOUSE	280	128	187	595	.1	526,814	49,027	16,176
WAREHOUSE SHIPPING DOCK	48	17	23	88	.0	44,258	17,277	1,788
OTHER THAN THOSE ABOVE	4979	8159	25162	38300	6.1	10,774,974	461,694	269,063
UNKNOWN	483	270	445	1198	.2	338,048	265,309	49,897
UNCODED	3262	2518	118881	124661	19.9	44,818,382	32,997,635	319,915
TOTALS	195181	149259	282060	626500	100.0	232,636,867	66,316,208	16,622,063

NOTE- (REPORT DOES NOT INCLUDE ATTEMPTS)

Table 39
ILLINOIS—UNIFORM CRIME REPORT
ANNUAL PROPERTY SUMMARY BY PROPERTY TYPE—1976

STATE SUMMARY OF OFFENSES INVOLVING PROPERTY

PROPERTY TYPE	TIME OF DAY: DAY OFFNS	DAY ITEMS	NIGHT OFFNS	NIGHT ITEMS	UNKNOWN OFFNS	UNKNOWN ITEMS	TOTAL OFFNS	TOTAL ITEMS	DOLLAR VALUE STOLEN	DOLLAR VALUE RECOVERED	DOLLAR VALUE DESTROYED
AMMUNITION											
SHOTGUN AMMUNITION	17	2872	19	4011	11	6121	47	13004	17,940	414	150
RIFLE AMMUNITION	21	4108	8	7025	0	5478	29	16611	5,049	375	0
HANDGUN AMMUNITION	10	3988	11	2749	9	11776	30	18513	6,245	371	25
OTHER AMMUNITION	3	15	5	10118	1	33	9	10166	1,908	49	0
AIRCRAFT	6	7	2	2	0	1	8	10	10,600	0	9,225
ANTIFREEZE	24	405	20	166	8	196	52	767	10,558	739	6
ANTIQUES	153	995	85	866	109	729	347	2590	427,962	34,190	4,279
ART OBJECT	74	493	54	328	56	313	184	1134	366,403	7,357	8,927
ANIMALS-LIVESTOCK											
CATTLE	91	260	41	120	108	281	240	661	298,576	3,729	71,904
FOWL	36	621	19	139	11	283	66	1043	4,172	107	1,795
SHEEP	14	32	3	8	5	30	22	70	925	0	1,855
SWINE	89	1289	24	444	100	1264	213	2997	168,963	7,117	5,767
OTHER ANIMALS	76	197	47	167	41	119	164	483	58,226	6,034	6,643
ANIMALS/DOMESTIC	504	951	289	451	223	367	1016	1769	173,467	25,718	36,275
APPLIANCE	1019	2874	390	1406	472	1767	1881	6047	700,648	40,111	14,038
AUDIO VISUAL EQUIP	60	654	60	207	65	286	185	1147	128,060	17,413	5,001
AUTO PARTS/ACCESSORY	15201	46331	10887	21370	19143	29629	45231	97330	4,684,122	438,812	1,142,686
BICYCLE PARTS	431	680	233	442	327	649	991	1771	35,798	4,249	4,579
BICYCLE	13800	15075	7494	8649	10032	10612	31326	34336	2,851,225	407,885	25,385
BOAT	388	432	158	164	251	326	797	922	624,731	142,796	55,563
BOAT OUTBOARD ENGINE	322	483	156	213	226	343	704	1039	499,081	31,818	3,280
BOAT TRAILER	20	36	7	18	19	42	46	96	59,868	7,445	185
BOOK	131	491	51	513	59	850	241	1854	25,481	1,746	1,191
CAMERA	626	1721	394	1304	457	1880	1477	4905	876,487	55,312	2,081
CHECKS/ETC(NON-NEG)	312	1714	119	2042	187	1936	618	5692	0	0	0
CHECKS/ETC-NEGOTIABLE	959	4956	773	2737	4810	4680	6542	12373	2,837,876	318,547	2,599
CHEMICALS											
FERTILIZER	13	297	3	510	7	54	23	861	30,567	239	60
HERBICIDES	7	650	7	68	6	939	20	1657	54,915	20,077	400
PESTICIDES	5	7	4	29	0	1	9	37	6,033	129	10
OTHER CHEMICALS	16	402	8	1020	12	47	36	1469	17,432	6,407	2,094
CIGARETTES/TOBACCOS	2609	65383	509	72414	3279	56401	6397	194198	1,036,378	80,174	1,440
CLOTHING	6437	25264	3282	16353	2497	13430	12216	55047	3,220,204	538,027	30,233
CONSTRUCTION EQUIP	655	3024	174	699	334	2264	1163	5987	1,125,959	93,137	478,842
CONSTRUCTION MATERIAL	1356	57079	437	15408	578	20324	2371	92811	980,903	65,172	265,378
CONSUMABLES	1451	9096	976	7748	531	4832	2958	21676	688,207	134,188	5,978
COPPER ALLOYS	77	16471	39	11310	48	3996	164	31777	88,848	9,065	400
CREDIT CARDS	148	570	94	1689	73	211	315	2470	0	0	0
COSMETICS	676	1805	223	670	117	464	1016	2939	23,664	9,937	279
CURRENCY	11575	92367	14314	62401	24054	42878	49943	197646	11,073,581	630,213	46,500
COINS-COLLECTORS ITEM	154	13456	129	14074	167	11579	450	39109	718,186	35,142	473

NOTE- (REPORT DOES NOT INCLUDE ATTEMPTS)

Table 39—Contd.

STATE SUMMARY OF OFFENSES INVOLVING PROPERTY

PROPERTY TYPE	TIME OF DAY: DAY OFFNS	DAY ITEMS	NIGHT OFFNS	NIGHT ITEMS	UNKNOWN OFFNS	UNKNOWN ITEMS	TOTAL OFFNS	TOTAL ITEMS	DOLLAR VALUE STOLEN	DOLLAR VALUE RECOVERED	DOLLAR VALUE DESTROYED
DOOR	1439	2189	1382	1730	1152	2235	3973	6154	41,336	5,544	260,805
DRIVERS LICENCE	117	402	57	267	99	369	273	1038	15,754	2,373	265
DRUGS-CONT SUBSTANCES	95	11428	82	7785	57	4669	234	23882	88,465	14,530	2,311
DRUGS-COMMON MEDICINE	150	1941	85	3304	53	12102	288	17347	57,646	2,393	32
NEEDLES AND SYRINGES	5	388	3	1412	3	122	11	1922	1,296	196	0
EXPLOSIVES	15	146	11	74	9	35	35	255	14,635	330	166
FARM EQUIPMENT	261	1761	89	344	216	574	566	2679	320,497	74,980	35,125
FISHING EQUIPMENT	474	3881	248	3201	283	2290	1005	9372	280,717	15,011	1,422
MEAT	651	25294	446	11583	1592	10591	2689	47468	711,415	82,153	4,877
OTHER FOOD	846	9989	745	3975	584	7319	2175	21283	339,184	16,272	10,615
FURNISHINGS	1835	8779	1204	4466	1078	5876	4117	19121	1,688,073	94,978	340,108
FURS	117	374	117	5045	734	485	968	5904	1,586,567	79,459	467
GRAIN	60	7218	22	1031	56	24634	138	32883	218,987	127,641	12,089
GASOLINE	1100	35009	1294	20975	898	38284	3292	94268	423,522	9,319	14,943
PETROLEUM PRODUCTS	102	14794	74	5654	69	3327	245	23775	39,444	5,338	9,190
FIREARMS											
FIREARMS-HANDGUNS	920	1729	702	1383	529	1420	2151	4532	659,312	77,816	1,570
FIREARMS-RIFLES	500	835	202	729	181	1073	883	2637	380,616	37,731	831
FIREARMS-SHOTGUNS	489	1463	352	1092	313	1378	1154	3933	736,610	80,845	715
FIREARMS-MILITARY	9	39	2	9	0	17	11	65	6,154	1,325	0
FIREARMS-OTHER	69	269	41	146	35	215	145	630	64,730	4,750	152
GLASS	361	684	472	903	212	507	1045	2094	8,878	619	110,566
HOUSEHOLD WARE	577	5149	355	3140	295	11847	1227	20136	658,771	23,208	27,030
JOURNAL BRASS	1	3	0	0	0	1	1	4	420	0	0
JEWELRY	3393	21796	2538	18542	4257	21524	10188	61862	11,157,017	1,019,206	27,664
LABORATORY EQUIPMENT	20	194	10	52	13	65	43	311	73,710	3,421	380
LAWN MOWERS POWERED	619	1409	331	381	478	694	1428	2484	486,562	33,643	3,876
LAWN MOWERS MANUAL	61	84	25	44	35	53	121	181	26,975	970	78
LIQUOR AND ALCOHOLS	721	4790	884	5932	421	3734	2026	14456	875,410	86,897	84,770
MUSICAL INSTRUMENTS	441	1174	277	1581	238	677	956	3432	768,989	60,297	9,323
OFFICE EQUIPMENT											
TYPEWRITERS	346	665	114	322	481	618	941	1605	888,975	56,388	206
CALCULATOR/ADD MACHI	661	1759	265	834	352	1400	1278	3993	698,487	55,312	1,651
DUPLICATING EQUIP	24	42	6	89	10	52	40	183	76,950	4,126	1
OTHER OFFICE EQUIP	200	7757	72	291	76	462	348	8510	387,719	47,067	118,012
PAINT	71	356	32	70	56	354	159	780	8,379	362	8,782
PHOTOGRAPHIC EQUIP	103	831	54	862	49	605	206	2298	266,848	20,401	130
POWER TOOL	309	987	108	471	164	627	581	2085	281,282	12,139	4,464
PRECIOUS METALS	116	8395	69	9036	16	1976	201	19407	159,019	18,162	1,666
PROJECTORS	81	201	25	127	52	240	158	568	137,787	10,211	684
PURSE OR WALLET	3650	5050	2668	3617	1692	2720	8010	11387	343,542	47,613	2,290
RADIO	2412	4132	1597	2983	1663	3571	5672	10686	1,662,185	109,749	10,862
RECORD/RECORD ALBUM	327	21450	160	17002	101	18560	588	57012	283,377	38,261	337

NOTE- (REPORT DOES NOT INCLUDE ATTEMPTS)

Table 39—Contd.

STATE SUMMARY OF OFFENSES INVOLVING PROPERTY

PROPERTY TYPE	TIME OF DAY: DAY OFENS	DAY ITEMS	NIGHT OFENS	NIGHT ITEMS	UNKNOWN OFENS	UNKNOWN ITEMS	TOTAL OFENS	TOTAL ITEMS	DOLLAR VALUE STOLEN	DOLLAR VALUE RECOVERED	DOLLAR VALUE DESTROYED
SHOPPING CART	9	25	7	21	1	3	17	49	3,353	1,478	110
RADIO-TWO WAY-CITIZENB	11542	17957	9120	11074	7168	8648	27830	37679	6,532,291	307,477	36,096
RAILROAD MISCELLANEOUS	2	2	3	3	0	0	5	5	713	460	0
RAILROAD TRACK MATERIA	1	6	0	0	0	0	1	6	184	0	0
SPORT/ATHLETIC EQUIP	1228	6579	698	3652	890	6747	2816	16978	886,958	36,189	37,417
SPEAKERS	620	2965	529	2798	433	3415	1582	9178	690,196	64,662	4,821
STEREOS	3936	3132	1703	3188	1147	2859	6786	9179	3,235,853	230,753	14,277
TAPE DECKS	2989	5309	2313	3832	1945	3592	7247	12733	1,788,954	83,142	22,385
TAPE RECORDER	484	1087	328	932	355	1209	1167	3228	490,496	44,258	1,638
TAPES	2213	25882	804	26430	541	29705	3558	82017	627,664	38,533	2,527
TELEVISIONS	2925	5166	2780	4214	2881	3691	8586	13071	4,053,500	240,619	26,548
TELEPHONE BOOTH	67	97	69	75	46	85	182	257	16,235	1,705	9,008
TOOLS	4334	45199	2148	22833	2848	30807	9330	98839	5,159,662	223,569	15,448
TIRES	4034	11908	2819	7392	2923	8432	9776	27732	1,259,756	65,033	440,369
TREE-SHRUBBERY-FLOWERS	1259	3395	870	2373	762	1895	2891	7663	72,540	3,791	167,100
VEHICLES											
AUTOS	9615	11184	9595	10067	33573	5363	52783	26614	93,801,460	47,972,767	2,519,975
BUS	28	48	26	31	15	29	69	108	43,496	36,178	7,134
DUNE BUGGY	6	6	4	5	2	2	12	13	21,995	4,700	0
GOLFCART(MOTORIZED)	27	52	13	16	22	50	62	118	53,311	34,550	11,795
MINI BIKE	270	308	190	237	175	212	635	757	181,161	42,047	3,258
MOTOR SCOOTER	15	16	7	8	12	15	34	39	10,694	2,231	0
MOTORCYCLE	928	997	801	837	1617	734	3346	2568	3,725,886	816,767	26,010
TRAIL BIKE	42	46	28	32	30	34	100	112	45,919	10,750	300
SNOW MOBILE	91	124	41	55	33	42	165	221	214,078	36,534	1,825
TRACTOR W/RUB TIRES	132	170	52	62	101	118	285	350	923,418	168,279	41,084
TRUCK	871	1030	683	714	2690	612	4244	2356	11,977,279	6,654,679	382,016
MOTOR HOME	32	35	19	20	20	20	71	75	290,908	142,728	16,831
OTHER MOTOR VEHICLE	328	381	179	209	861	240	1368	830	2,712,273	1,235,139	80,204
WINDOW	14132	25141	15233	22724	9778	18105	39143	65970	95,981	36,574	4,265,642
OTHER COMMODITIES	31982	95310	22361	49605	115817	91774	170160	236689	30,997,132	1,997,750	2,807,495
UNKNOWN	668	1488	581	829	503	1091	1752	3408	135,372	19,582	26,446
NONE	1267	2066	1428	1462	728	2419	3423	5947	101,349	7,289	62,101
UNCODED	15790	14981	15059	14489	7108	4107	37957	33577	1,601,310	200,719	2,248,222
TOTALS	195181	874479	149259	600755	282060	650768	626500	2126002	232,636,867	66,316,208	16,622,063

Table 40
CRIMINAL DAMAGE ARRESTS—1976

RACE	NUMBER	SEX	NUMBER	AGE	NUMBER
Total	16,722	Total	16,722	Total	16,722
White	12,532	Male	15,450	Juvenile	8,240
Negro	3,929	Female	1,272	Adult	8,482
Mexican	144				
Japanese	1				
Indian	22				
Puerto Rican	9				
Chinese	1				
Other	84				

Table 41
CRIMINAL DAMAGE ARRESTS—1975

RACE	NUMBER	SEX	NUMBER	AGE	NUMBER
Total	26,516	Total	26,516	Total	26,516
White	21,967	Male	25,762	Juvenile	18,432
Negro	4,247	Female	754	Adult	8,084
Mexican	188				
Japanese	1				
Indian	6				
Puerto Rican	33				
Chinese	3				
Other	71				

CRIME INDEX
1976/1975

CRIME INDEX 1976/1975

In this section of the report, the Crime Index is displayed for all law enforcement agencies, showing 1976 compared to 1975. The first table, Table 42, is in alphabetical order by county and law enforcement jurisdiction within the county. Some of the agencies have a numeric indicator preceding the year. The meaning of the numeric indicators is located at the bottom of each page. The indicator, number 1—One Or More Months Data Missing, means that the indicated agency did not submit one or more of the required monthly reports for one reason or another. Number 2—No Index Crimes, means that the agency submitted all reports but didn't experience an Index Crime throughout the year. Number 3—No Return From Agency, means that the agency did not submit any of the required reports for the year indicated. Numeric indicator number 4—Reported Thru Other Agency, means that the agency submitted incidents of crime primarily through the Sheriff Office. Agencies that report in this manner are very small part-time agencies.

It was mentioned in the Introduction that there are many social factors that are related to crime. In making community comparisons these contributing factors must be considered in addition to community's residential population which is used to calculate the Crime Rate. Communities like Bedford Park and McCook in Cook County have very small populations but have vary large moving population because they are manufacturing areas.

Likewise, Rosemont in Cook County is located adjacent to O'Hare Airport and has a relatively large transient population due to the number of motels within the jurisdiction. As a consequence those large moving populations attract criminal behavior that occurs within these small jurisdictions, and therefore must be reported by each of the law enforcement agencies. The Crime Rate calculation does not compensate for a moving population and when one reads Index material it appears that the crimes are committed by the residents of the community which is not necessarily the case. In conclusion, caution should be exercised when reviewing and using these data.

The last page of the Crime Index shown in Table 42, contains three totals; viz., State Totals, Sheriffs (not county) and Police Departments. The State Total indicates a 6.0 percent decrease in Index Crimes in 1976 compared to 1975. The Sheriffs total shows a 9.2 percent decrease in crime and Police Departments accounted for a 5.7 percent decrease in crime in 1976 over 1975. Table 43 displays annual 1976 statistics reported by Universities and Colleges, Table 44 displays Railroads, Table 45 displays Park Districts, Table 46 displays data reported by the reporting Hospitals and Table 47 displays Other Agencies.

Table 42
CRIME INDEX AND CRIME RATES COMPARISON FOR 1976-1975
COUNTY, SHERIFF'S OFFICES AND POLICE DEPARTMENTS
(ALPHABETICALLY BY COUNTY AND AGENCIES WITHIN COUNTY)

GEOGRAPHIC AREA	YEAR	POPULATION	RATE PER 100,000	TOTAL CRIME INDEX	MURDER & VOLUN. MANSL.	FORCIBLE RAPE	ROBBERY	AGRVT. ASSAULT AND BATTERY	BURGLARY BREAKING OR ENTERING	THEFT	MOTOR VEHICLE THEFT
ADAMS	1976	69,314	5,032.7	3525	5	10	75	50	770	2381	232
	1975	69,314	5,065.4	3511	3	3	68	69	867	2287	214
	PERCENT CHANGE	+.0	+.3	+.3	+66.7	+233.3	+10.3	-27.5	-11.2	+4.1	+8.4
ADAMS S.O.	1976	24,014	2,494.4	599	2	4	10	7	206	345	25
	1975	24,014	2,810.9	675	2	0	4	18	259	357	35
	PERCENT CHANGE	+.0	-11.3	-11.3	+.0	+.0	+150.0	-61.1	-20.5	-3.4	-28.6
QUINCY	1976	45,300	6,454.7	2924	5	6	65	43	564	2036	207
	1975	45,300	6,250.5	2836	1	3	64	51	608	1930	179
	PERCENT CHANGE	+.0	+3.1	+3.1	+200.0	+100.0	+1.6	-15.7	-7.2	+5.5	+15.6
ALEXANDER	1976	11,227	5,219.6	586	1	2	18	41	97	418	9
	1975	11,227	4,017.1	451	0	0	43	5	146	255	2
	PERCENT CHANGE	+.0	+29.9	+29.9	+.0	+.0	-58.1	+720.0	-33.6	+63.9	+350.0
ALEXANDER S.O.	1976	4,904	2,283.8	112	0	0	0	0	20	89	3
	1975	4,904	2,131.9	107	0	0	0	0	3	103	1
	PERCENT CHANGE	+.0	+4.7	+4.7	+.0	+.0	+.0	+.0	+566.7	-13.6	+200.0
CAIRO	1976	6,323	7,496.4	474	1	2	18	41	77	329	6
	1975	6,323	5,440.5	344	0	0	43	5	143	152	1
	PERCENT CHANGE	+.0	+37.8	+37.8	+.0	+.0	-58.1	+720.0	-46.2	+116.4	+500.0
BOND	1976	14,546	2,076.2	302	0	0	3	7	124	162	6
	1975	14,546	2,261.8	329	0	1	0	1	144	172	11
	PERCENT CHANGE	+.0	-8.2	-3.2	+.0	-100.0	+.0	+600.0	-13.9	-5.8	-45.5
BOND S.O.	1976	9,739	1,909.8	186	0	0	2	0	90	91	3
	1975	9,739	2,269.2	221	0	0	0	0	120	98	3
	PERCENT CHANGE	+.0	-15.8	-15.8	+.0	+.0	+.0	+.0	-25.0	-7.1	+.0
GREENVILLE	1976	4,807	2,413.1	116	0	0	1	7	34	71	3
	1975	4,807	2,246.7	108	0	1	0	1	24	74	8
	PERCENT CHANGE	+.0	+7.4	+7.4	+.0	-100.0	+.0	+600.0	+41.7	-4.1	-62.5
BOONE	1976	26,500	2,554.7	677	1	0	4	3	100	541	28
	1975	26,500	2,517.0	667	0	0	4	8	98	528	29
	PERCENT CHANGE	+.0	+1.5	+1.5	+.0	+.0	+.0	-62.5	+2.0	+2.5	-3.4
BOONE S.O.	1976	12,300	1,341.4	165	2	0	0	3	54	103	3
	1975	12,300	1,300.8	160	0	0	0	7	44	106	3
	PERCENT CHANGE	+.0	+2.5	+2.5	+.0	+.0	+.0	-57.1	+22.7	-2.8	+.0

1 ONE OR MORE MONTHS DATA MISSING 2 NO INDEX CRIMES 3 NO RETURN FROM AGENCY 4 REPORTED THRU OTHER AGENCY

GEOGRAPHIC AREA	YEAR	POPULATION	RATE PER 100,000	TOTAL CRIME INDEX	MURDER & VOLUN. MANSL.	FORCIBLE RAPE	ROBBERY	AGRVT. ASSAULT AND BATTERY	BURGLARY BREAKING OR ENTERING	THEFT	MOTOR VEHICLE THEFT
BELVIDERE	1976	14,200	3,612.7	513	0	0	4	0	46	438	25
	1975	14,200	3,570.4	507	0	0	4	1	54	422	26
	PERCENT CHANGE	+.0	+1.2	+1.2	+.0	+.0	+.0	-100.0	-14.8	+3.8	-3.8
BROWN	1976	5,369	372.5	20	0	0	1	2	5	12	0
	1975	5,369	335.3	18	0	0	0	0	10	8	0
	PERCENT CHANGE	+.0	+11.1	+11.1	+.0	+.0	+.0	+.0	-50.0	+50.0	+.0
BROWN S.O.	1 1976	3,171	536.1	17	0	0	0	2	3	12	0
	1975	3,171	567.6	18	0	0	0	0	10	8	0
MT. STERLING	1 1976	2,198	136.5	3	0	0	1	0	2	0	0
	3 1975	2,198									
BUREAU	1976	35,853	1,338.8	480	0	1	1	24	49	372	33
	1975	35,828	974.1	349	1	1	7	20	33	275	12
	PERCENT CHANGE	+.1	+37.4	+37.5	-100.0	+.0	-85.7	+20.0	+48.5	+35.3	+175.0
BUREAU S.O.	1976	21,249	1,120.1	238	0	0	0	9	18	204	7
	1975	21,239	814.5	173	0	1	3	14	7	140	8
	PERCENT CHANGE	+.0	+37.5	+37.6	+.0	-100.0	-100.0	-35.7	+157.1	+45.7	-12.5
DEPUE	1 1976	1,933	1,552.0	30	0	0	0	2	4	21	3
	1 1975	1,933	776.0	15	0	0	0	5	3	5	2
PRINCETON	1976	7,025	1,024.9	72	0	0	0	1	8	61	2
	1975	7,010	1,255.3	88	1	0	4	0	18	63	2
	PERCENT CHANGE	+.2	-18.4	-18.2	-100.0	+.0	-100.0	+.0	-55.6	-3.2	+.0
SPRING VALLEY	1976	5,646	2,479.6	140	0	1	1	12	19	86	21
	1975	5,646	1,293.0	73	0	0	0	1	5	67	0
	PERCENT CHANGE	+.0	+91.8	+91.8	+.0	+.0	+.0	+1100.0	+280.0	+28.4	+.0
CALHOUN	1976	5,369	540.1	29	1	0	0	2	14	12	0
	1975	5,369	726.4	39	0	0	0	2	18	17	2
	PERCENT CHANGE	+.0	-25.6	-25.6	+.0	+.0	+.0	+.0	-22.2	-29.4	-100.0
CALHOUN S.O.	1976	5,369	540.1	29	1	0	0	2	14	12	0
	1 1975	5,369	726.4	39	0	0	0	2	18	17	2
CARROLL	1976	18,354	2,163.0	397	0	0	4	15	84	272	22
	1975	18,354	2,163.0	397	0	0	1	8	93	283	12
	PERCENT CHANGE	+.0	+.0	+.0	+.0	+.0	+300.0	+87.5	-9.7	-3.9	+83.3

1 ONE OR MORE MONTHS DATA MISSING 2 NO INDEX CRIMES 3 NO RETURN FROM AGENCY 4 REPORTED THRU OTHER AGENCY

GEOGRAPHIC AREA	YEAR	POPULATION	RATE PER 100,000	TOTAL CRIME INDEX	MURDER & VOLUN. MANSL.	FORCIBLE RAPE	ROBBERY	AGRVT. ASSAULT AND BATTERY	BURGLARY BREAKING OR ENTERING	THEFT	MOTOR VEHICLE THEFT
CARROLL S.D.	1976	7,342	2,015.3	148	0	0	2	1	31	104	10
	1975	7,342	2,015.3	148	0	0	0	0	40	103	5
	PERCENT CHANGE		+.0	+.0	+.0	+.0	+.0	+.0	-22.5	+1.0	+100.0
CHADWICK	1 1976	609	164.2	1	0	0	0	1	0	0	0
	3 1975	609									
LANARK	1976	1,506	265.3	4	0	0	0	1	2	1	0
	1 1975	1,506	199.2	3	0	0	0	1	0	1	1
MILLEDGEVILLE	3 1976	1,138									
	3 1975	1,138									
MT CARROLL	1976	2,159	1,065.3	23	0	0	0	1	5	17	0
	1975	2,159	972.7	21	0	0	0	0	2	19	0
	PERCENT CHANGE		+.0	+9.5	+9.5	+.0	+.0	+.0	+.0	+150.0	-10.5	+.0
SAVANNA	1976	4,973	4,419.4	220	0	0	2	11	46	149	12
	1975	4,978	4,519.9	225	0	0	1	7	51	160	6
	PERCENT CHANGE		+.0	-2.2	-2.2	+.0	+.0	+100.0	+57.1	-9.8	-6.9	+100.0
THOMSON	1 1976	622	160.8	1	0	0	0	0	0	1	0
	1 1975	622	.0	0	0	0	0	0	0	0	0
CASS	1976	13,765	1,053.4	145	0	0	1	10	10	122	2
	1975	13,765	995.3	137	0	0	0	6	13	112	6
	PERCENT CHANGE		+.0	+5.8	+5.3	+.0	+.0	+.0	+66.7	-23.1	+8.9	-66.7
CASS S.D.	1976	4,534	2,658.7	121	0	0	1	9	4	106	1
	1975	4,534	2,801.1	127	0	0	0	6	13	103	5
	PERCENT CHANGE		+.0	-4.7	-4.7	+.0	+.0	+.0	+50.0	-69.2	+2.9	-80.0
ASHLAND	1 1976	1,136	88.0	1	0	0	0	0	1	0	0
	1 1975	1,136	440.1	5	0	0	0	0	0	5	0
BEARDSTOWN	1 1976	6,268	191.4	12	0	0	0	0	3	9	0
	1 1975	6,268	16.0	1	0	0	0	0	0	1	0
VIRGINIA	1 1976	1,827	602.1	11	0	0	0	1	2	7	1
	1 1975	1,827	218.9	4	0	0	0	0	0	3	1

1 ONE OR MORE MONTHS DATA MISSING 2 NO INDEX CRIMES 3 NO RETURN FROM AGENCY 4 REPORTED THRU OTHER AGENCY

GEOGRAPHIC AREA	YEAR	POPULATION	RATE PER 100,000	TOTAL CRIME INDEX	MURDER & VOLUN. MANSL.	FORCIBLE RAPE	ROBBERY	AGRVT. ASSAULT AND BATTERY	BURGLARY BREAKING OR ENTERING	THEFT	MOTOR VEHICLE THEFT
CHAMPAIGN	1976	163,000	5,133.4	8449	8	55	146	467	1592	5862	319
	1975	163,000	5,506.1	8975	8	44	158	481	1902	6047	335
	PERCENT CHANGE		+.0	-5.9	-5.9	+.0	+25.0	-7.6	-2.9	-16.3	-3.1	-4.8
CHAMPAIGN S.O.	1976	43,983	3,110.3	1368	2	12	22	78	248	952	54
	1975	43,983	3,430.9	1509	0	4	8	55	370	987	85
	PERCENT CHANGE		+.0	-9.3	-9.3	+.0	+200.0	+175.0	+41.8	-33.0	-3.5	-36.5
CHAMPAIGN	1976	59,152	8,050.4	4762	5	21	77	329	911	3252	167
	1975	59,152	8,640.5	5111	8	27	95	336	1122	3335	188
	PERCENT CHANGE		+.0	-6.8	-6.8	-37.5	-22.2	-18.9	-2.1	-18.8	-2.5	-11.2
RANTOUL	1976	25,600	2,609.4	668	0	4	5	22	124	478	35
	1975	25,600	2,234.4	572	0	3	6	25	108	416	14
	PERCENT CHANGE		+.0	+16.3	+16.8	+.0	+33.3	-16.7	-12.0	+14.8	+14.9	+150.0
URBANA	1976	34,265	4,818.3	1651	1	18	42	38	309	1180	63
	1975	34,265	5,203.6	1783	0	10	49	65	302	1309	48
	PERCENT CHANGE		+.0	-7.4	-7.4	+.0	+80.0	-14.3	-41.5	+2.3	-9.9	+31.3
CHRISTIAN	1976	35,340	1,327.1	469	0	1	7	24	120	307	10
	1975	35,340	1,327.1	469	0	1	3	16	107	307	35
	PERCENT CHANGE		+.0	+.0	+.0	+.0	+.0	+133.3	+50.0	+12.1	+.0	-71.4
CHRISTIAN S.O.	1976	18,323	971.5	178	0	0	2	11	53	110	2
	1975	18,323	1,200.7	220	0	0	1	13	63	125	18
	PERCENT CHANGE		+.0	-19.1	-19.1	+.0	+.0	+100.0	-15.4	-15.9	-12.0	-88.9
PANA	1976	6,373	1,951.4	125	0	1	1	0	35	85	3
	1975	6,373	2,134.0	136	0	1	0	1	32	92	10
	PERCENT CHANGE		+.0	-8.1	-8.1	+.0	+.0	+.0	-100.0	+9.4	-7.6	-70.0
TAYLORVILLE	1976	10,644	1,559.5	166	0	0	4	13	32	112	5
	1975	10,644	1,061.5	113	0	0	2	2	12	90	7
	PERCENT CHANGE		+.0	+46.9	+46.9	+.0	+.0	+100.0	+550.0	+166.7	+24.4	-28.6
CLARK	1976	15,713	928.9	146	0	0	0	4	42	97	3
	1975	15,713	1,221.5	192	1	0	1	3	43	136	8
	PERCENT CHANGE		+.0	-24.0	-24.0	-100.0	+.0	-100.0	+33.3	-2.3	-28.7	-62.5
CLARK S.O.	1976	7,824	1,073.5	84	0	0	0	0	31	51	2
	1975	7,824	1,290.9	101	1	0	0	0	25	71	4
	PERCENT CHANGE		+.0	-16.3	-16.8	-100.0	+.0	+.0	+.0	+24.0	-28.2	-50.0
CASEY	1976	3,016	1,293.1	39	0	0	0	1	5	32	1
	1975	3,016	2,321.0	70	0	0	1	0	12	53	4
	PERCENT CHANGE		+.0	-44.3	-44.3	+.0	+.0	-100.0	+.0	-58.3	-39.6	-75.0

1 ONE OR MORE MONTHS DATA MISSING 2 NO INDEX CRIMES 3 NO RETURN FROM AGENCY 4 REPORTED THRU OTHER AGENCY

GEOGRAPHIC AREA	YEAR	POPULATION	RATE PER 100,000	TOTAL CRIME INDEX	MURDER & VOLUN. MANSL.	FORCIBLE RAPE	ROBBERY	AGRVT. ASSAULT AND BATTERY	BURGLARY BREAKING OR ENTERING	THEFT	MOTOR VEHICLE THEFT
MARSHALL	1976	3,494	85.9	3	0	0	0	0	0	3	0
	1975	3,494	114.5	4	0	0	0	3	0	1	0
	PERCENT CHANGE	+.0	-25.0	-25.0	+.0	+.0	+.0	-100.0	+.0	+200.0	+.0
MARTINSVILLE	1 1976	1,384	1,445.1	20	0	0	0	3	6	11	0
	1 1975	1,384	1,228.3	17	0	0	0	0	6	11	0
CLAY	1976	14,546	1,787.4	260	0	1	3	8	73	166	9
	1975	14,546	2,206.8	321	0	1	1	10	79	214	16
	PERCENT CHANGE	+.0	-19.0	-19.0	+.0	+.0	+200.0	-20.0	-7.6	-22.4	-43.8
CLAY S.O.	1976	9,224	1,582.8	146	0	1	1	7	44	89	4
	1975	9,224	1,561.1	144	0	1	0	10	40	91	2
	PERCENT CHANGE	+.0	+1.4	+1.4	+.0	+.0	+.0	-30.0	+10.0	-2.2	+100.0
FLORA	1976	5,322	2,142.1	114	0	0	2	1	29	77	5
	1975	5,322	3,325.8	177	0	0	1	0	39	123	14
	PERCENT CHANGE	+.0	-35.6	-35.6	+.0	+.0	+100.0	+.0	-25.6	-37.4	-64.3
CLINTON	1976	29,600	956.0	283	0	1	1	7	77	175	22
	1975	29,600	354.7	105	0	2	1	4	77	12	9
	PERCENT CHANGE	+.0	169.5	+169.5	+.0	-50.0	+.0	+75.0	+.0	+1358.3	+144.4
CLINTON SO	1976	18,210	576.6	105	0	1	1	3	53	36	11
	1975	29,600	354.7	105	0	2	1	4	77	12	9
	PERCENT CHANGE	-38.4	+62.5	+.0	+.0	-50.0	+.0	-25.0	-31.2	+200.0	+22.2
BECKEMEYER	1 1976	1,069	841.9	9	0	0	0	1	1	7	0
	4 1975										
BREESE	1 1976	2,885	1,351.3	39	0	0	0	3	2	30	4
	4 1975										
CARLYLE	1 1976	3,139	254.9	8	0	0	0	0	1	7	0
	4 1975										
NEW BADEN	1976	1,953	3,636.6	72	0	0	0	0	9	62	1
	4 1975										
TRENTON	1976	2,344	2,133.1	50	0	0	0	0	11	33	6
	4 1975										

1 ONE OR MORE MONTHS DATA MISSING 2 NO INDEX CRIMES 3 NO RETURN FROM AGENCY 4 REPORTED THRU OTHER AGENCY

GEOGRAPHIC AREA	YEAR	POPULATION	RATE PER 100,000	TOTAL CRIME INDEX	MURDER & VOLUN. MANSL.	FORCIBLE RAPE	ROBBERY	AGRVT. ASSAULT AND BATTERY	BURGLARY BREAKING OR ENTERING	THEFT	MOTOR VEHICLE THEFT
COLES	1976	48,688	2,822.1	1374	0	1	20	34	346	920	53
	1975	45,981	3,699.4	1701	1	1	29	27	552	991	100
	PERCENT CHANGE	+5.9	-23.7	-19.2	-100.0	+.0	-31.0	+25.9	-37.3	-7.2	-47.0
COLES S O	1976	10,726	2,246.9	241	0	0	2	1	82	151	5
	1975	9,681	3,532.7	342	1	1	3	6	140	167	24
	PERCENT CHANGE	+10.8	-36.4	-29.5	-100.0	-100.0	-33.3	-83.3	-41.4	-9.6	-79.2
CHARLESTON	1976	18,162	3,138.4	570	0	1	8	24	125	393	19
	1975	16,500	3,036.4	501	0	0	3	9	84	384	21
	PERCENT CHANGE	+10.1	+3.4	+13.8	+.0	+.0	+166.7	+166.7	+48.8	+2.3	-9.5
MATTOON	1976	19,800	2,343.4	563	0	0	10	9	139	376	29
	1975	19,800	4,333.3	858	0	0	23	12	328	440	55
	PERCENT CHANGE	+.0	-34.4	-34.4	+.0	+.0	-56.5	-25.0	-57.6	-14.5	-47.3
COOK	1976	5,455,843	5,956.6	324981	880	1444	19730	13922	61899	182993	44113
	1975	5,432,132	6,437.6	349702	920	1954	24703	15609	74725	188389	43402
	PERCENT CHANGE	+.4	-7.5	-7.1	-4.3	-26.1	-20.1	-10.8	-17.2	-2.9	+1.6
COOK S.O.	1976	154,593	3,599.8	5565	6	29	78	165	1477	3251	559
	1975	145,468	4,166.6	6061	4	29	99	155	1845	3333	596
	PERCENT CHANGE	+6.3	-13.6	-8.2	+50.0	+.0	-21.2	+6.5	-19.9	-2.5	-6.2
ALSIP	1976	15,694	6,996.3	1098	0	2	12	24	197	702	161
	1975	15,694	5,447.9	855	0	1	9	8	287	402	148
	PERCENT CHANGE	+.0	+28.4	+28.4	+.0	+100.0	+33.3	+200.0	-31.4	+74.6	+8.8
ARLINGTON HEIGHTS	1976	69,204	4,470.8	3094	1	6	20	83	724	2062	198
	1975	69,204	4,331.2	3032	0	7	26	52	921	1875	151
	PERCENT CHANGE	+.0	+2.0	+2.0	+.0	-14.3	-23.1	+59.6	-21.4	+10.0	+31.1
BARRINGTON HILLS	1976	2,920	2,739.7	80	0	1	2	2	31	44	0
	1975	2,920	2,294.5	67	0	0	0	3	29	32	3
	PERCENT CHANGE	+.0	+19.4	+19.4	+.0	+.0	+.0	-33.3	+6.9	+37.5	-100.0
BARRINGTON-BACON	1976	9,410	7,141.3	672	0	1	4	14	164	447	42
	1975	10,267	7,295.2	749	0	1	4	9	169	517	49
	PERCENT CHANGE	-8.3	-2.1	-10.3	+.0	+.0	+.0	+55.6	-3.0	-13.5	-14.3
BARTLETT	1976	6,510	5,345.6	348	0	1	8	9	90	223	17
	1975	4,778	5,609.0	268	0	0	6	12	84	149	17
	PERCENT CHANGE	+36.2	-4.7	+29.9	+.0	+.0	+33.3	-25.0	+7.1	+49.7	+.0
BEDFORD PARK	1976	587	24,020.4	141	0	0	0	3	23	99	16
	1975	587	24,361.2	143	0	0	2	9	23	100	9
	PERCENT CHANGE	+.0	-1.4	-1.4	+.0	+.0	-100.0	-66.7	+.0	-1.0	+77.8

1 ONE OR MORE MONTHS DATA MISSING 2 NO INDEX CRIMES 3 NO RETURN FROM AGENCY 4 REPORTED THRU OTHER AGENCY

GEOGRAPHIC AREA	YEAR	POPULATION	RATE PER 100,000	TOTAL CRIME INDEX	MURDER & VOLUN. MANSL.	FORCIBLE RAPE	ROBBERY	AGRVT. ASSAULT AND BATTERY	BURGLARY BREAKING OR ENTERING	THEFT	MOTOR VEHICLE THEFT
BELLWOOD	1976	22,200	4,743.2	1053	0	1	20	41	192	716	83
	1975	22,200	5,414.4	1202	2	2	40	50	380	630	98
	PERCENT CHANGE	+.0	-12.4	-12.4	-100.0	-50.0	-50.0	-18.0	-49.5	+13.7	-15.3
BERKELEY	1976	6,197	2,275.3	141	0	0	0	5	45	85	6
	1975	6,197	2,001.0	124	0	0	0	2	26	86	10
	PERCENT CHANGE	+.0	+13.7	+13.7	+.0	+.0	+.0	+150.0	+73.1	-1.2	-40.0
BERWYN	1976	52,600	4,083.7	2148	3	1	55	39	604	1007	439
	1975	52,600	3,823.2	2011	2	7	59	21	623	1027	272
	PERCENT CHANGE	+.0	+6.8	+6.8	+50.0	-85.7	-6.8	+85.7	-3.0	-1.9	+61.4
BLUE ISLAND	1976	23,117	6,151.3	1422	0	4	31	26	300	767	294
	1975	23,117	6,121.0	1415	4	1	34	33	300	799	244
	PERCENT CHANGE	+.0	+.5	+.5	-100.0	+300.0	-8.8	-21.2	+.0	-4.0	+20.5
BRIDGEVIEW	1976	12,600	5,571.4	702	0	0	11	4	146	474	67
	1975	12,600	6,301.6	794	0	2	8	14	147	562	61
	PERCENT CHANGE	+.0	-11.6	-11.6	+.0	-100.0	+37.5	-71.4	-.7	-15.7	+9.8
BROADVIEW	1976	9,623	4,842.6	466	1	1	13	9	64	348	30
	1975	9,623	5,673.9	546	0	1	18	14	107	374	32
	PERCENT CHANGE	+.0	-14.7	-14.7	+.0	+.0	-27.8	-35.7	-40.2	-7.0	-6.3
BROOKFIELD	1976	20,300	2,793.1	567	0	1	13	8	141	380	24
	1975	20,300	2,699.5	548	1	1	12	17	119	361	37
	PERCENT CHANGE	+.0	+3.5	+3.5	-100.0	+.0	+8.3	-52.9	+18.5	+5.3	-35.1
BUFFALO GROVE	1976	18,390	2,996.2	551	0	1	0	12	101	418	19
	1975	18,390	2,952.7	543	0	1	3	15	115	392	17
	PERCENT CHANGE	+.0	+1.5	+1.5	+.0	+.0	-100.0	-20.0	-12.2	+6.6	+11.8
BURBANK	1976	29,448	4,550.4	1340	0	3	25	32	310	844	126
	1975	29,851	4,107.1	1226	1	7	17	29	272	783	117
	PERCENT CHANGE	-1.4	+10.8	+9.3	-100.0	-57.1	+47.1	+10.3	+14.0	+7.8	+7.7
BURNHAM	1976	3,661	2,485.7	91	0	0	0	1	34	53	3
	1975	3,661	3,469.0	127	0	1	5	2	47	71	1
	PERCENT CHANGE	+.0	-28.3	-28.3	+.0	-100.0	-100.0	-50.0	-27.7	-25.4	+200.0
CALUMET CITY	1976	38,761	9,850.1	3818	1	4	94	50	686	2242	741
	1975	35,808	11,547.7	4135	0	4	90	81	869	2369	722
	PERCENT CHANGE	+8.2	-14.7	-7.7	+.0	+.0	+4.4	-38.3	-21.1	-5.4	+2.6
CALUMET PARK	1976	10,200	4,215.7	430	1	1	24	14	103	269	18
	1975	10,200	3,656.9	373	1	2	15	17	89	238	11
	PERCENT CHANGE	+.0	+15.3	+15.3	+.0	-50.0	+60.0	-17.6	+15.7	+13.0	+63.6

1 ONE OR MORE MONTHS DATA MISSING 2 NO INDEX CRIMES 3 NO RETURN FROM AGENCY 4 REPORTED THRU OTHER AGENCY

GEOGRAPHIC AREA	YEAR	POPULATION	RATE PER 100,000	TOTAL CRIME INDEX	MURDER & VOLUN. MANSL.	FORCIBLE RAPE	ROBBERY	AGRVT. ASSAULT AND BATTERY	BURGLARY BREAKING OR ENTERING	THEFT	MOTOR VEHICLE THEFT
CHICAGO	1976	3,150,000	6,801.3	214241	814	1179	17577	11070	38661	112471	32469
	1975	3,150,000	7,487.4	235852	818	1657	22171	12514	47299	117909	33484
PERCENT CHANGE		+.0	-9.2	-9.2	-.5	-28.8	-20.7	-11.5	-18.3	-4.6	-3.0
CHICAGO HEIGHTS	1976	41,000	8,151.2	3342	6	22	127	234	848	1612	493
	1975	41,000	9,090.2	3727	11	17	190	249	1157	1809	294
PERCENT CHANGE		+.0	-10.3	-10.3	-45.5	+29.4	-33.2	-6.0	-26.7	-10.9	+67.7
CHICAGO RIDGE	1976	12,576	5,311.7	668	0	1	2	15	190	368	92
	1975	12,576	6,162.5	775	0	3	6	9	183	494	80
PERCENT CHANGE		+.0	-13.8	-13.8	+.0	-66.7	-66.7	+66.7	+3.8	-25.5	+15.0
CICERO	1976	67,100	3,851.0	2584	9	2	141	50	493	995	894
	1975	67,100	3,406.9	2286	11	7	116	65	385	897	805
PERCENT CHANGE		+.0	+13.0	+13.0	-18.2	-71.4	+21.6	-23.1	+28.1	+10.9	+11.1
COUNTRY CLUB HILLS	1976	12,239	3,634.9	451	1	1	3	6	103	319	18
	1975	12,239	3,995.4	489	0	0	2	17	93	355	22
PERCENT CHANGE		+.0	-7.8	-7.8	+.0	+.0	+50.0	-64.7	+10.8	-10.1	-18.2
COUNTRYSIDE	1976	5,434	7,489.9	407	0	0	2	4	51	310	40
	1975	5,434	6,422.5	349	0	1	5	9	61	228	45
PERCENT CHANGE		+.0	+16.6	+16.6	+.0	-100.0	-60.0	-55.6	-16.4	+36.0	-11.1
CRESTWOOD	1976	7,557	7,873.5	595	0	2	6	15	130	299	143
	1975	7,557	4,234.5	320	0	1	2	14	89	133	81
PERCENT CHANGE		+.0	+85.9	+85.9	+.0	+100.0	+200.0	+7.1	+46.1	+124.8	+76.5
DESPLAINES	1976	58,811	4,320.6	2541	1	7	46	81	564	1676	166
	1975	57,400	4,674.2	2683	2	6	31	92	702	1699	151
PERCENT CHANGE		+2.5	-7.6	-5.3	-50.0	+16.7	+48.4	-12.0	-19.7	-1.4	+9.9
DIXMOOR	1976	4,770	5,849.1	279	0	3	16	13	102	110	35
	1975	4,770	4,067.1	194	0	3	14	13	88	59	17
PERCENT CHANGE		+.0	+43.8	+43.8	+.0	+.0	+14.3	+.0	+15.9	+86.4	+105.9
DOLTON	1976	26,231	4,841.6	1270	1	4	24	18	206	870	147
	1975	26,231	5,219.0	1369	0	4	15	11	307	876	156
PERCENT CHANGE		+.0	-7.2	-7.2	+.0	+.0	+60.0	+63.6	-32.9	-.7	-5.8
E CHICAGO HEIGHTS	1976	6,405	5,979.7	383	1	2	13	80	119	126	42
	1975	6,405	6,854.0	439	0	2	13	95	206	122	1
PERCENT CHANGE		+.0	-12.8	-12.8	+.0	+.0	+.0	-15.8	-42.2	+3.3	+4100.0
EAST HAZELCREST	1976	1,899	8,162.2	155	0	1	1	6	22	89	36
	1975	1,899	9,847.3	187	0	0	5	9	24	121	28
PERCENT CHANGE		+.0	-17.1	-17.1	+.0	+.0	-80.0	-33.3	-8.3	-26.4	+28.6

ONE OR MORE MONTHS DATA MISSING 2 NO INDEX CRIMES 3 NO RETURN FROM AGENCY 4 REPORTED THRU OTHER AGENCY

GEOGRAPHIC AREA	YEAR	POPULATION	RATE PER 100,000	TOTAL CRIME INDEX	MURDER & VOLUN. MANSL.	FORCIBLE RAPE	ROBBERY	AGRVT. ASSAULT AND BATTERY	BURGLARY BREAKING OR ENTERING	THEFT	MOTOR VEHICLE THEFT
ELK GROVE VILLAGE	1976	25,303	1,478.1	374	3	1	3	88	55	212	12
	1975	25,303	6,046.7	1530	0	1	14	102	293	1059	61
	PERCENT CHANGE	+.0	-75.6	-75.6	+.0	+.0	-78.6	-13.7	-81.2	-80.0	-80.3
ELMWOOD PARK	1976	26,200	1,809.2	474	1	1	9	3	104	221	135
	1975	26,200	3,633.6	952	0	4	13	40	162	603	130
	PERCENT CHANGE	+.0	-50.2	-50.2	+.0	-75.0	-30.8	-92.5	-35.8	-63.3	+3.8
EVANSTON	1976	80,200	6,325.4	5073	4	17	175	139	1115	3396	227
	1975	80,200	7,290.5	5847	6	13	219	187	1538	3654	230
	PERCENT CHANGE	+.0	-13.2	-13.2	-33.3	+30.8	-20.1	-25.7	-27.5	-7.1	-1.3
EVERGREEN PARK	1976	26,000	6,284.6	1634	0	0	26	12	128	1271	197
	1975	26,000	7,226.9	1879	1	1	44	50	144	1492	147
	PERCENT CHANGE	+.0	-13.0	-13.0	-100.0	-100.0	-40.9	-76.0	-11.1	-14.8	+34.0
FLOSSMOOR	1976	8,310	3,225.0	268	0	0	5	5	53	193	12
	1975	8,310	4,091.5	340	0	0	2	2	57	270	9
	PERCENT CHANGE	+.0	-21.2	-21.2	+.0	+.0	+150.0	+150.0	-7.0	-28.5	+33.3
FOREST PARK	1976	15,500	5,361.3	831	0	0	32	0	137	587	75
	1975	15,500	4,587.1	711	0	0	22	0	135	473	81
	PERCENT CHANGE	+.0	+16.9	+16.9	+.0	+.0	+45.5	+.0	+1.5	+24.1	-7.4
FOREST VIEW	1976	934	7,922.9	74	0	0	0	2	7	56	9
	1975	934	8,779.4	82	0	0	3	3	5	61	10
	PERCENT CHANGE	+.0	-9.8	-9.8	+.0	+.0	-100.0	-33.3	+40.0	-8.2	-10.0
FRANKLIN PARK	1976	20,500	6,492.7	1331	1	2	13	38	247	941	89
	1975	20,500	6,619.5	1357	0	1	23	23	338	886	86
	PERCENT CHANGE	+.0	-1.9	-1.9	+.0	+100.0	-43.5	+65.2	-26.9	+6.2	+3.5
GLENCOE	1976	10,542	4,543.7	479	0	0	4	1	67	400	7
	1975	10,542	4,932.7	520	0	0	0	3	60	449	8
	PERCENT CHANGE	+.0	-7.9	-7.9	+.0	+.0	+.0	-66.7	+11.7	-10.9	-12.5
GLENVIEW	1976	30,551	2,405.8	735	0	1	1	11	113	575	34
	1975	30,551	2,405.8	735	0	1	3	10	98	585	38
	PERCENT CHANGE	+.0	+.0	+.0	+.0	+.0	-66.7	+10.0	+15.3	-1.7	-10.5
GLENWOOD	1976	10,409	4,284.8	446	0	2	10	4	94	262	74
	1975	10,409	4,419.3	460	1	0	8	5	82	312	52
	PERCENT CHANGE	+.0	-3.0	-3.0	-100.0	+.0	+25.0	-20.0	+14.6	-16.0	+42.3
GOLF	1 1976	477	1,467.5	7	0	0	0	0	2	5	0
	1 1975	477	1,677.1	8	0	0	1	0	5	2	0

1 ONE OR MORE MONTHS DATA MISSING 2 NO INDEX CRIMES 3 NO RETURN FROM AGENCY 4 REPORTED THRU OTHER AGENCY

GEOGRAPHIC AREA	YEAR	POPULATION	RATE PER 100,000	TOTAL CRIME INDEX	MURDER & VOLUN. MANSL.	FORCIBLE RAPE	ROBBERY	AGRVT. ASSAULT AND BATTERY	BURGLARY BREAKING OR ENTERING	THEFT	MOTOR VEHICLE THEFT
HANOVER PARK	1976	19,609	5,482.2	1075	1	3	4	49	315	642	61
	1975	19,609	5,339.4	1047	0	1	10	47	273	670	46
	PERCENT CHANGE	+.0	+2.7	+2.7	+.0	+200.0	-60.0	+4.3	+15.4	-4.2	+32.6
HARVEY	1976	34,700	12,455.3	4322	8	23	197	152	1031	2155	756
	1975	34,700	13,158.5	4566	9	39	297	129	1031	2332	729
	PERCENT CHANGE	+.0	-5.3	-5.3	-11.1	-41.0	-33.7	+17.8	+.0	-7.6	+3.7
HARWOOD HEIGHTS	1976	9,127	4,108.7	375	0	1	6	11	74	225	58
	1975	9,127	4,207.3	384	1	1	4	9	105	218	46
	PERCENT CHANGE	+.0	-2.3	-2.3	-100.0	+.0	+50.0	+22.2	-29.5	+3.2	+26.1
HAZEL CREST	1976	11,657	4,357.9	508	0	2	6	6	129	306	59
	1975	11,657	4,117.7	480	0	0	8	9	122	304	37
	PERCENT CHANGE	+.0	+5.8	+5.8	+.0	+.0	-25.0	-33.3	+5.7	+.7	+59.5
HICKORY HILLS	1976	13,951	3,913.7	546	1	1	6	18	149	329	42
	1975	13,951	4,322.3	603	0	0	11	5	159	387	41
	PERCENT CHANGE	+.0	-9.5	-9.5	+.0	+.0	-45.5	+260.0	-6.3	-15.0	+2.4
HILLSIDE	1976	9,466	5,588.4	529	1	1	3	4	81	406	33
	1975	9,466	7,627.3	722	0	0	7	7	161	505	42
	PERCENT CHANGE	+.0	-26.7	-26.7	+.0	+.0	-57.1	-42.9	-49.7	-19.6	-21.4
HODGKINS	1976	2,287	1,792.7	41	0	0	1	1	6	30	3
	1975	2,287	1,136.9	26	0	1	1	1	7	12	4
	PERCENT CHANGE	+.0	+57.7	+57.7	+.0	-100.0	+.0	+.0	-14.3	+150.0	-25.0
HOFFMAN ESTATES	1976	31,833	3,841.9	1223	1	2	15	18	361	791	35
	1975	31,833	3,794.8	1208	2	3	3	13	372	760	55
	PERCENT CHANGE	+.0	+1.2	+1.2	-50.0	-33.3	+400.0	+38.5	-3.0	+4.1	-36.4
HOMETOWN	1976	6,779	1,327.6	90	0	0	2	0	22	54	12
	1975	6,779	1,770.2	120	0	0	1	1	23	79	16
	PERCENT CHANGE	+.0	-25.0	-25.0	+.0	+.0	+100.0	-100.0	-4.3	-31.6	-25.0
HOMEWOOD	1976	20,074	5,419.9	1088	0	0	5	5	171	766	141
	1975	20,074	4,413.7	886	0	3	12	17	231	567	56
	PERCENT CHANGE	+.0	+22.8	+22.8	+.0	-100.0	-58.3	-70.6	-26.0	+35.1	+151.8
INDIAN HEAD PARK	1976	2,057	2,771.0	57	0	0	3	3	14	33	4
	1975	1,504	4,055.9	61	0	0	2	3	24	29	3
	PERCENT CHANGE	+36.8	-31.7	-6.6	+.0	+.0	+50.0	+.0	-41.7	+13.8	+33.3
JUSTICE	1976	9,543	4,191.6	400	0	3	5	13	97	218	64
	1 1975	9,543	5,336.7	557	0	5	5	13	191	298	45

1 ONE OR MORE MONTHS DATA MISSING 2 NO INDEX CRIMES 3 NO RETURN FROM AGENCY 4 REPORTED THRU OTHER AGENCY

GEOGRAPHIC AREA	YEAR	POPULATION	RATE PER 100,000	TOTAL CRIME INDEX	MURDER & VOLUN. MANSL.	FORCIBLE RAPE	ROBBERY	AGRVT. ASSAULT AND BATTERY	BURGLARY BREAKING OR ENTERING	THEFT	MOTOR VEHICLE THEFT
KENILWORTH	1976	3,002	3,264.5	98	0	0	0	1	23	72	2
	1975	3,002	2,298.5	69	0	1	0	0	35	32	1
	PERCENT CHANGE	+.0	+42.0	+42.0	+.0	-100.0	+.0	+.0	-34.3	+125.0	+100.0
LAGRANGE	1976	17,900	3,899.4	698	0	1	9	11	176	469	32
	1975	17,900	4,184.4	749	0	0	16	18	171	519	25
	PERCENT CHANGE	+.0	-6.8	-6.8	+.0	+.0	-43.8	-38.9	+2.9	-9.6	+28.0
LAGRANGE PARK	1976	15,500	1,548.4	240	0	0	3	0	68	162	7
	1975	15,500	1,612.9	250	1	1	1	2	101	141	3
	PERCENT CHANGE	+.0	-4.0	-4.0	-100.0	-100.0	+200.0	-100.0	-32.7	+14.9	+133.3
LANSING	1976	28,232	4,827.9	1363	0	1	22	15	256	882	187
	1975	28,232	5,192.7	1466	1	1	23	34	357	889	161
	PERCENT CHANGE	+.0	-7.0	-7.0	-100.0	+.0	-4.3	-55.9	-28.3	-.8	+16.1
LEMONT	1976	5,197	2,828.6	147	0	1	1	5	27	86	27
	1975	5,117	2,247.4	115	1	1	0	3	39	57	14
	PERCENT CHANGE	+1.6	+25.9	+27.8	-100.0	+.0	+.0	+66.7	-30.8	+50.9	+92.9
LINCOLNWOOD	1976	13,000	3,446.2	448	0	0	11	3	81	315	38
	1975	13,000	3,592.3	467	0	0	11	4	105	313	34
	PERCENT CHANGE	+.0	-4.1	-4.1	+.0	+.0	+.0	-25.0	-22.9	+.6	+11.8
LYNWOOD	1976	1,050	7,714.3	81	0	0	3	0	30	42	6
	1975	1,050	5,714.3	60	0	0	0	3	17	40	0
	PERCENT CHANGE	+.0	+35.0	+35.0	+.0	+.0	+.0	-100.0	+76.5	+5.0	+.0
LYONS	1976	11,200	3,723.2	417	0	4	18	18	100	221	56
	1975	11,200	3,776.3	423	2	1	16	11	86	259	48
	PERCENT CHANGE	+.0	-1.4	-1.4	-100.0	+300.0	+12.5	+63.6	+16.3	-14.7	+16.7
MARKHAM	1976	16,200	5,142.0	833	1	7	31	66	244	437	47
	1975	16,200	4,987.7	808	2	1	37	58	290	397	23
	PERCENT CHANGE	+.0	+3.1	+3.1	-50.0	+600.0	-16.2	+13.8	-15.9	+10.1	+104.3
MATTESON	1976	6,086	15,872.5	966	0	2	10	8	76	772	98
	1975	6,086	17,039.1	1037	1	1	13	14	90	802	116
	PERCENT CHANGE	+.0	-6.8	-6.8	-100.0	+100.0	-23.1	-42.9	-15.6	-3.7	-15.5
MAYWOOD	1976	29,100	6,890.0	2005	2	24	83	179	589	995	133
	1975	29,100	8,000.0	2323	2	24	114	156	856	1012	164
	PERCENT CHANGE	+.0	-13.9	-13.9	+.0	+.0	-27.2	+14.7	-31.2	-1.7	-18.9
MCCOOK	1976	366	19,393.9	71	0	0	1	3	9	52	6
	1975	366	9,015.4	33	0	0	2	4	5	19	3
	PERCENT CHANGE	+.0	+115.2	+115.2	+.0	+.0	-50.0	-25.0	+80.0	+173.7	+100.0

1 ONE OR MORE MONTHS DATA MISSING 2 NO INDEX CRIMES 3 NO RETURN FROM AGENCY 4 REPORTED THRU OTHER AGENCY

GEOGRAPHIC AREA	YEAR	POPULATION	RATE PER 100,000	TOTAL CRIME INDEX	MURDER & VOLUN. MANSL.	FORCIBLE RAPE	ROBBERY	AGRVT. ASSAULT AND BATTERY	BURGLARY BREAKING OR ENTERING	THEFT	MOTOR VEHICLE THEFT
MELROSE PARK	1976	22,300	5,943.0	1355	0	1	10	14	154	928	248
	1975	22,800	6,894.7	1572	3	0	22	26	292	1031	198
	PERCENT CHANGE	+.0	-13.8	-13.8	-100.0	+.0	-54.5	-46.2	-47.3	-10.0	+25.3
MERRIONETTE PARK	1976	2,320	2,241.4	52	0	0	0	2	11	31	8
	1 1975	2,320	2,586.2	60	0	0	0	2	23	30	5
MIDLOTHIAN	1976	16,000	5,137.5	822	0	2	8	87	138	509	78
	1975	16,000	3,993.8	639	1	5	9	59	102	414	49
	PERCENT CHANGE	+.0	+28.6	+28.6	-100.0	-60.0	-11.1	+47.5	+35.3	+22.9	+59.2
MORTON GROVE	1976	26,400	4,117.4	1087	0	3	3	10	287	728	56
	1975	26,400	3,737.9	1000	1	3	13	19	283	647	34
	PERCENT CHANGE	+.0	+8.7	+8.7	-100.0	+.0	-76.9	-47.4	+1.4	+12.5	+64.7
MT PROSPECT	1976	48,975	4,416.5	2163	0	2	19	22	351	1655	114
	1975	43,975	4,104.1	2010	1	6	20	31	316	1556	80
	PERCENT CHANGE	+.0	+7.6	+7.6	-100.0	-66.7	-5.0	-29.0	+11.1	+6.4	+42.5
NILES	1976	32,432	4,603.5	1493	0	3	25	15	165	1159	126
	1975	32,432	5,392.8	1749	0	0	25	26	164	1398	136
	PERCENT CHANGE	+.0	-14.6	-14.6	+.0	+.0	+.0	-42.3	+.6	-17.1	-7.4
NORRIDGE	1976	18,043	3,503.5	633	0	1	13	11	118	390	100
	1975	18,043	4,783.0	863	0	1	16	20	162	561	103
	PERCENT CHANGE	+.0	-26.7	-26.7	+.0	+.0	-18.8	-45.0	-27.2	-30.5	-2.9
NORTH RIVERSIDE	1976	8,157	16,501.2	1346	0	1	6	2	85	1065	187
	1975	8,157	7,122.7	581	0	0	4	4	72	445	56
	PERCENT CHANGE	+.0	+131.7	+131.7	+.0	+.0	+50.0	-50.0	+18.1	+139.3	+233.9
NORTHBROOK	1976	27,681	5,003.4	1385	1	0	7	12	298	1021	46
	1975	27,681	3,822.1	1058	0	1	9	34	287	693	34
	PERCENT CHANGE	+.0	+30.9	+30.9	+.0	-100.0	-22.2	-64.7	+3.8	+47.3	+35.3
NORTHFIELD	1976	5,047	4,398.7	222	0	0	1	3	46	162	10
	1975	5,047	4,002.4	202	0	1	2	2	51	141	5
	PERCENT CHANGE	+.0	+9.9	+9.9	+.0	-100.0	-50.0	+50.0	-9.8	+14.9	+100.0
NORTHLAKE	1976	14,300	4,433.6	634	0	1	5	18	112	446	52
	1975	14,300	2,432.5	355	0	1	4	14	96	199	41
	PERCENT CHANGE	+.0	+78.6	+78.6	+.0	+.0	+25.0	+28.6	+16.7	+124.1	+26.8
OAK FOREST	1976	22,220	4,320.4	960	0	0	8	21	173	650	108
	1975	22,220	5,144.0	1143	1	2	7	56	295	704	78
	PERCENT CHANGE	+.0	-16.0	-16.0	-100.0	-100.0	+14.3	-62.5	-41.4	-7.7	+38.5

1 ONE OR MORE MONTHS DATA MISSING 2 NO INDEX CRIMES 3 NO RETURN FROM AGENCY 4 REPORTED THRU OTHER AGENCY

GEOGRAPHIC AREA	YEAR	POPULATION	RATE PER 100,000	TOTAL CRIME INDEX	MURDER & VOLUN. MANSL.	FORCIBLE RAPE	ROBBERY	AGRVT. ASSAULT AND BATTERY	BURGLARY BREAKING OR ENTERING	THEFT	MOTOR VEHICLE THEFT
OAK LAWN	1976	62,245	4,411.6	2746	0	4	36	43	541	1724	398
	1975	62,245	3,767.4	2345	1	3	27	15	641	1416	242
	PERCENT CHANGE	+.0	+17.1	+17.1	-100.0	+33.3	+33.3	+186.7	-15.6	+21.8	+64.5
OAK PARK	1976	62,600	5,416.9	3391	1	3	166	58	589	2363	211
	1975	62,600	5,792.3	3626	4	13	238	81	730	2336	224
	PERCENT CHANGE	+.0	-6.5	-6.5	-75.0	-76.9	-30.3	-28.4	-19.3	+1.2	-5.8
OLYMPIA FIELDS	1976	3,726	5,904.5	220	0	0	1	3	43	135	38
	1975	3,726	6,226.5	232	0	0	1	5	47	159	20
	PERCENT CHANGE	+.0	-5.2	-5.2	+.0	+.0	+.0	-40.0	-8.5	-15.1	+90.0
ORLAND PARK	1976	13,137	3,113.3	409	0	1	1	7	55	276	69
	1975	13,137	2,542.4	334	0	0	1	5	52	247	29
	PERCENT CHANGE	+.0	+22.5	+22.5	+.0	+.0	+.0	+40.0	+5.8	+11.7	+137.9
PALATINE	1976	31,447	3,994.0	1256	1	1	10	20	133	1030	61
	1975	30,481	4,980.2	1518	0	2	15	24	187	1236	54
	PERCENT CHANGE	+3.2	-19.8	-17.3	+.0	-50.0	-33.3	-16.7	-28.9	-16.7	+13.0
PALOS HEIGHTS	1976	9,879	3,138.0	310	0	0	0	1	51	243	15
	1975	9,879	3,269.6	323	0	2	3	1	64	234	19
	PERCENT CHANGE	+.0	-4.0	-4.0	+.0	-100.0	-100.0	+.0	-20.3	+3.8	-21.1
PALOS HILLS	1976	12,982	3,589.0	466	1	1	8	8	95	278	75
	1975	12,982	4,544.8	590	0	1	0	4	211	322	52
	PERCENT CHANGE	+.0	-21.0	-21.0	+.0	+.0	+.0	+100.0	-55.0	-13.7	+44.2
PALOS PARK	1976	3,321	1,535.7	51	0	0	0	3	13	32	3
	1975	3,321	2,258.4	75	0	0	0	1	41	29	4
	PERCENT CHANGE	+.0	-32.0	-32.0	+.0	+.0	+.0	+200.0	-68.3	+10.3	-25.0
PARK FOREST	1976	32,408	2,122.0	688	0	0	2	15	117	459	95
	1975	32,408	2,138.4	693	4	1	12	17	114	489	56
	PERCENT CHANGE	+.0	-.7	-.7	-100.0	-100.0	-83.3	-11.8	+2.6	-6.1	+69.6
PARK RIDGE	1976	43,311	3,338.6	1446	0	1	8	28	435	901	73
	1975	43,311	3,449.5	1494	0	5	11	35	430	919	94
	PERCENT CHANGE	+.0	-3.2	-3.2	+.0	-80.0	-27.3	-20.0	+1.2	-2.0	-22.3
PHOENIX	1976	3,623	4,637.0	168	0	4	5	47	40	52	20
	1975	3,623	5,135.9	186	2	2	6	26	68	58	24
	PERCENT CHANGE	+.0	-9.7	-9.7	-100.0	+100.0	-16.7	+80.8	-41.2	-10.3	-16.7
POSEN	1976	5,539	5,957.8	330	0	2	14	17	63	193	41
	1975	5,539	5,831.4	323	0	0	5	7	86	190	35
	PERCENT CHANGE	+.0	+2.2	+2.2	+.0	+.0	+180.0	+142.9	-26.7	+1.6	+17.1

1 ONE OR MORE MONTHS DATA MISSING 2 NO INDEX CRIMES 3 NO RETURN FROM AGENCY 4 REPORTED THRU OTHER AGENCY

GEOGRAPHIC AREA	YEAR	POPULATION	RATE PER 100,000	TOTAL CRIME INDEX	MURDER & VOLUN. MANSL.	FORCIBLE RAPE	ROBBERY	AGRVT. ASSAULT AND BATTERY	BURGLARY BREAKING OR ENTERING	THEFT	MOTOR VEHICLE THEFT
RICHTON PARK	1976	8,016	2,694.6	216	0	0	3	10	27	150	26
	1975	6,551	3,541.4	232	0	0	3	8	46	159	16
	PERCENT CHANGE	+22.4	-23.9	-6.9	+.0	+.0	+.0	+25.0	-41.3	-5.7	+62.5
RIVER FOREST	1976	13,400	3,992.5	535	0	0	26	9	127	341	32
	1975	13,400	3,880.6	520	0	0	14	11	171	303	21
	PERCENT CHANGE	+.0	+2.9	+2.9	+.0	+.0	+85.7	-18.2	-25.7	+12.5	+52.4
RIVER GROVE	1976	11,600	4,767.2	553	0	1	5	9	91	392	55
	1975	11,600	5,387.9	625	0	0	8	21	147	391	58
	PERCENT CHANGE	+.0	-11.5	-11.5	+.0	+.0	-37.5	-57.1	-38.1	+.3	-5.2
RIVERDALE	1976	16,000	4,937.5	790	1	1	16	27	211	392	142
	1975	16,000	4,843.3	775	0	2	14	32	162	457	108
	PERCENT CHANGE	+.0	+1.9	+1.9	+.0	-50.0	+14.3	-15.6	+30.2	-14.2	+31.5
RIVERSIDE	1976	10,500	2,761.9	290	0	0	3	7	86	181	13
	1975	10,500	2,695.2	283	0	1	8	1	81	185	7
	PERCENT CHANGE	+.0	+2.5	+2.5	+.0	-100.0	-62.5	+600.0	+6.2	-2.2	+85.7
ROBBINS	1976	9,712	3,325.3	323	0	6	21	20	124	121	31
	1975	9,712	2,821.3	274	7	1	18	93	116	21	18
	PERCENT CHANGE	+.0	+17.9	+17.9	-100.0	+500.0	+16.7	-78.5	+6.9	+476.2	+72.2
ROLLING MEADOWS	1976	19,785	2,911.3	576	0	0	0	1	71	450	54
	1975	19,785	2,254.2	446	1	0	4	1	68	326	46
	PERCENT CHANGE	+.0	+29.2	+29.1	-100.0	+.0	-100.0	+.0	+4.4	+38.0	+17.4
ROSEMONT	1976	4,392	17,213.1	756	0	0	5	14	77	541	119
	1975	4,392	16,006.4	703	1	1	10	8	76	514	93
	PERCENT CHANGE	+.0	+7.5	+7.5	-100.0	-100.0	-50.0	+75.0	+1.3	+5.3	+28.0
SAUK VILLAGE	1976	9,956	4,700.7	468	0	1	4	7	87	349	20
	1975	9,956	4,630.4	461	0	0	2	12	63	371	13
	PERCENT CHANGE	+.0	+1.5	+1.5	+.0	+.0	+100.0	-41.7	+38.1	-5.9	+53.8
SCHAUMBURG	1976	43,580	5,943.0	2590	1	5	33	37	476	1852	186
	1975	36,944	7,531.7	2801	0	6	30	44	688	1834	199
	PERCENT CHANGE	+18.0	-21.0	-7.5	+.0	-16.7	+10.0	-15.9	-30.8	+1.0	-6.5
SCHILLER PARK	1976	12,900	6,496.1	838	0	3	8	6	173	542	106
	1975	12,900	7,151.3	920	0	0	17	8	295	497	103
	PERCENT CHANGE	+.0	-8.9	-8.9	+.0	+.0	-52.9	-25.0	-41.4	+9.1	+2.9
SKOKIE	1976	68,911	4,626.3	3188	0	2	40	69	648	2323	106
	1975	68,911	4,175.0	2877	0	2	35	73	640	2015	112
	PERCENT CHANGE	+.0	+10.8	+10.8	+.0	+.0	+14.3	-5.5	+1.3	+15.3	-5.4

1 ONE OR MORE MONTHS DATA MISSING 2 NO INDEX CRIMES 3 NO RETURN FROM AGENCY 4 REPORTED THRU OTHER AGENCY

GEOGRAPHIC AREA	YEAR	POPULATION	RATE PER 100,000	TOTAL CRIME INDEX	MURDER & VOLUN. MANSL.	FORCIBLE RAPE	ROBBERY	AGRVT. ASSAULT AND BATTERY	BURGLARY BREAKING OR ENTERING	THEFT	MOTOR VEHICLE THEFT
SO CHICAGO HGTS	1976	4,959	10,328.3	537	0	0	6	8	91	402	30
	1975	4,959	10,647.3	528	1	0	8	14	121	353	31
	PERCENT CHANGE	+.0	+1.7	+1.7	-100.0	+.0	-25.0	-42.9	-24.8	+13.9	-3.2
SOUTH BARRINGTON	1 1976	351	2,279.2	3	0	0	0	0	4	4	0
	1 1975	351	2,564.1	9	0	0	0	0	4	4	1
SOUTH HOLLAND	1976	25,220	3,489.3	880	0	2	16	6	181	611	64
	1975	25,220	4,635.2	1169	3	5	11	12	328	739	71
	PERCENT CHANGE	+.0	-24.7	-24.7	-100.0	-60.0	+45.5	-50.0	-44.8	-17.3	-9.9
STEGER	1976	9,285	3,142.2	756	0	5	7	20	253	416	55
	1975	9,285	6,505.1	604	0	2	8	13	190	351	40
	PERCENT CHANGE	+.0	+25.2	+25.2	+.0	+150.0	-12.5	+53.8	+33.2	+18.5	+37.5
STICKNEY	1976	6,650	7,097.7	472	0	1	12	17	87	247	108
	1975	6,650	6,315.8	420	0	0	12	9	94	201	104
	PERCENT CHANGE	+.0	+12.4	+12.4	+.0	+.0	+.0	+88.9	-7.4	+22.9	+3.8
STONE PARK	1976	4,429	5,870.4	260	0	0	3	29	24	183	21
	1 1975	4,429	1,783.7	79	0	0	4	3	16	41	15
STREAMWOOD	1976	23,000	4,078.3	938	0	0	2	27	272	615	22
	1975	23,000	3,852.2	886	0	0	7	16	251	591	21
	PERCENT CHANGE	+.0	+5.9	+5.9	+.0	+.0	-71.4	+68.8	+8.4	+4.1	+4.8
SUMMIT	1976	11,600	5,379.3	682	1	0	23	6	180	369	103
	1975	11,600	4,505.2	569	1	1	42	14	174	222	115
	PERCENT CHANGE	+.0	+19.9	+19.9	+.0	-100.0	-45.2	-57.1	+3.4	+66.2	-10.4
THORNTON	1976	3,741	4,998.7	187	0	0	3	12	68	94	10
	1975	3,741	5,720.4	214	1	0	3	11	68	119	12
	PERCENT CHANGE	+.0	-12.6	-12.6	-100.0	+.0	+.0	+9.1	+.0	-21.0	-16.7
TINLEY PARK	1976	20,782	5,620.2	1168	1	1	7	16	134	831	178
	1975	20,782	5,302.7	1102	0	3	7	12	241	771	68
	PERCENT CHANGE	+.0	+6.0	+6.0	+.0	-66.7	+.0	+33.3	-44.4	+7.8	+161.8
WESTCHESTER	1976	20,100	2,218.9	446	0	0	5	9	130	286	16
	1975	20,100	2,218.9	446	0	0	4	3	164	265	10
	PERCENT CHANGE	+.0	+.0	+.0	+.0	+.0	+25.0	+200.0	-20.7	+7.9	+60.0
WESTERN SPRINGS	1976	14,188	3,178.7	451	0	0	6	4	156	274	11
	1975	14,188	3,178.7	451	0	2	0	16	117	309	7
	PERCENT CHANGE	+.0	+.0	+.0	+.0	-100.0	+.0	-75.0	+33.3	-11.3	+57.1

1 ONE OR MORE MONTHS DATA MISSING 2 NO INDEX CRIMES 3 NO RETURN FROM AGENCY 4 REPORTED THRU OTHER AGENCY

GEOGRAPHIC AREA	YEAR	POPULATION	RATE PER 100,000	TOTAL CRIME INDEX	MURDER & VOLUN. MANSL.	FORCIBLE RAPE	ROBBERY	AGRVT. ASSAULT AND BATTERY	BURGLARY BREAKING OR ENTERING	THEFT	MOTOR VEHICLE THEFT
WESTHAVEN	1 1976	1,304	2,337.4	37	1	0	1	5	10	19	1
	3 1975	1,304									
WHEELING	1976	18,106	5,357.3	970	0	2	9	22	207	684	46
	1975	18,106	5,130.9	929	0	3	4	21	195	676	30
	PERCENT CHANGE	+.0	+4.4	+4.4	+.0	-33.3	+125.0	+4.8	+6.2	+1.2	+53.3
WILLOW SPRINGS	1976	3,551	4,674.7	166	0	1	0	6	50	92	17
	1975	3,551	4,505.8	160	0	1	2	2	67	73	15
	PERCENT CHANGE	+.0	+3.7	+3.8	+.0	+.0	-100.0	+200.0	-25.4	+26.0	+13.3
WILMETTE	1976	32,200	3,764.0	1212	0	0	11	9	356	794	42
	1975	32,200	4,513.6	1453	0	1	8	4	362	1047	33
	PERCENT CHANGE	+.0	-16.7	-16.7	+.0	-100.0	+37.5	+125.0	-1.7	-24.2	+27.3
WINNETKA	1976	14,000	4,073.6	571	0	0	5	7	78	471	10
	1975	14,000	4,535.7	642	0	0	2	2	49	584	5
	PERCENT CHANGE	+.0	-11.1	-11.1	+.0	+.0	+150.0	+250.0	+59.2	-19.3	+100.0
WORTH	1976	12,153	4,056.6	493	0	1	3	11	135	282	61
	1975	12,153	3,093.9	376	0	1	5	5	103	227	35
	PERCENT CHANGE	+.0	+31.1	+31.1	+.0	+.0	-40.0	+120.0	+31.1	+24.2	+74.3
CRAWFORD	1976	19,037	1,397.3	266	3	0	2	8	81	163	9
	1975	19,037	1,281.7	244	0	0	2	7	81	145	9
	PERCENT CHANGE	+.0	+9.0	+9.0	+.0	+.0	+.0	+14.3	+.0	+12.4	+.0
CRAWFORD S.O.	1976	10,154	1,162.1	118	0	0	0	1	50	64	3
	1975	10,154	1,349.2	137	0	0	1	6	63	65	2
	PERCENT CHANGE	+.0	-13.9	-13.9	+.0	+.0	-100.0	-83.3	-20.6	-1.5	+50.0
PALESTINE	3 1976	1,652									
	1 1975	1,652	.0	0	0	0	0	0	0	0	0
ROBINSON	1976	7,231	2,046.7	148	3	0	2	7	31	99	6
	1975	7,231	1,479.7	107	0	0	1	1	18	80	7
	PERCENT CHANGE	+.0	+38.3	+38.3	+.0	+.0	+100.0	+600.0	+72.2	+23.8	-14.3
CUMBERLAND	1976	10,055	1,332.7	134	0	1	0	5	22	100	6
	1975	10,055	1,859.8	187	0	2	0	1	32	145	7
	PERCENT CHANGE	+.0	-28.3	-28.3	+.0	-50.0	+.0	+400.0	-31.3	-31.0	-14.3
CUMBERLAND S.O.	1976	8,425	1,198.8	101	0	1	0	5	18	74	3
	1975	8,425	1,756.7	148	0	2	0	0	25	117	4
	PERCENT CHANGE	+.0	-31.8	-31.8	+.0	-50.0	+.0	+.0	-28.0	-36.8	-25.0

1 ONE OR MORE MONTHS DATA MISSING 2 NO INDEX CRIMES 3 NO RETURN FROM AGENCY 4 REPORTED THRU OTHER AGENCY

GEOGRAPHIC AREA	YEAR	POPULATION	RATE PER 100,000	TOTAL CRIME INDEX	MURDER & VOLUN. MANSL.	FORCIBLE RAPE	ROBBERY	AGRVT. ASSAULT AND BATTERY	BURGLARY BREAKING OR ENTERING	THEFT	MOTOR VEHICLE THEFT
GREENUP	1976	1,630	2,024.5	33	0	0	0	0	4	26	3
	1975	1,630	2,392.6	39	0	0	0	1	7	28	3
	PERCENT CHANGE		+.0	-15.4	-15.4	+.0	+.0	+.0	-100.0	-42.9	-7.1	+.0
DEKALB	1976	68,728	3,350.9	2303	1	9	12	52	515	1608	106
	1975	68,728	3,122.5	2146	0	8	17	76	450	1482	113
	PERCENT CHANGE		+.0	+7.3	+7.3	+.0	+12.5	-29.4	-31.6	+14.4	+8.5	-6.2
DEKALB S.O.	1976	17,056	2,677.8	457	1	5	2	10	154	253	32
	1975	18,178	2,327.0	423	0	2	4	11	126	259	21
	PERCENT CHANGE		-6.1	+15.1	+8.0	+.0	+150.0	-50.0	-9.1	+22.2	-2.3	+52.4
DEKALB	1976	33,200	3,388.6	1125	0	4	8	17	205	846	45
	1975	33,200	3,524.1	1170	0	6	13	20	208	862	61
	PERCENT CHANGE		+.0	-3.8	-3.8	+.0	-33.3	-38.5	-15.0	-1.4	-1.9	-26.2
GENOA	1976	3,210	4,112.1	132	0	0	0	13	33	79	7
	1975	3,210	2,087.2	67	0	0	0	10	7	47	3
	PERCENT CHANGE		+.0	+97.0	+97.0	+.0	+.0	+.0	+30.0	+371.4	+68.1	+133.3
KIRKLAND	1976	1,146	1,745.2	20	0	0	0	1	6	12	1
	1 1975	1,146	2,879.6	33	0	0	0	2	12	16	3
SANDWICH	1976	5,093	4,516.0	230	0	0	0	3	45	175	7
	1975	5,093	4,417.8	225	0	0	0	4	42	164	15
	PERCENT CHANGE		+.0	+2.2	+2.2	+.0	+.0	+.0	-25.0	+7.1	+6.7	-53.3
SOMONAUK	1 1976	1,112	1,798.6	20	0	0	0	1	5	14	0
	4 1975										
SYCAMORE	1976	7,901	4,037.5	319	0	0	2	7	67	229	14
	1975	7,901	2,885.7	228	0	0	0	29	55	134	10
	PERCENT CHANGE		+.0	+39.9	+39.9	+.0	+.0	+.0	-75.9	+21.8	+70.9	+40.0
DEWITT	1976	16,401	2,353.5	386	0	1	9	22	101	228	25
	1975	16,401	1,481.6	243	0	0	3	15	66	146	13
	PERCENT CHANGE		+.0	+58.8	+58.8	+.0	+.0	+200.0	+46.7	+53.0	+56.2	+92.3
DEWITT S.O.	1976	6,542	1,364.9	122	0	0	1	0	30	84	7
	1975	6,542	2,033.0	133	0	0	1	0	39	88	5
	PERCENT CHANGE		+.0	-8.3	-8.3	+.0	+.0	+.0	+.0	-23.1	-4.5	+40.0
CLINTON	1976	7,626	3,265.1	249	0	1	5	21	65	139	18
	1975	7,626	983.5	75	0	0	1	8	22	38	6
	PERCENT CHANGE		+.0	+232.0	+232.0	+.0	+.0	+400.0	+162.5	+195.5	+265.8	+200.0

1 ONE OR MORE MONTHS DATA MISSING 2 NO INDEX CRIMES 3 NO RETURN FROM AGENCY 4 REPORTED THRU OTHER AGENCY

GEOGRAPHIC AREA	YEAR	POPULATION	RATE PER 100,000	TOTAL CRIME INDEX	MURDER & VOLUN. MANSL.	FORCIBLE RAPE	ROBBERY	AGRVT. ASSAULT AND BATTERY	BURGLARY BREAKING OR ENTERING	THEFT	MOTOR VEHICLE THEFT
FARMER CITY	1976	2,233	671.7	15	0	0	3	1	6	5	0
	1975	2,233	1,567.4	35	0	0	1	7	5	20	2
	PERCENT CHANGE	+.0	-57.1	-57.1	+.0	+.0	+200.0	-85.7	+20.0	-75.0	-100.0
DOUGLAS	1976	18,754	1,482.4	278	0	0	0	12	37	219	10
	1975	18,549	1,132.1	210	0	0	1	0	31	172	6
	PERCENT CHANGE	+1.1	+30.9	+32.4	+.0	+.0	-100.0	+.0	+19.4	+27.3	+66.7
DOUGLAS S.O.	1976	10,331	1,548.7	160	0	0	0	4	15	135	6
	1975	15,046	1,242.9	187	0	0	1	0	16	165	5
	PERCENT CHANGE	-31.3	+24.6	-14.4	+.0	+.0	-100.0	+.0	-6.3	-18.2	+20.0
ARCOLA	1 1976	2,276	1,845.3	42	0	0	0	3	8	31	0
	4 1975										
ARTHUR	1976	2,230	896.9	20	0	0	0	2	3	11	4
	1975	2,230	1,031.4	23	0	0	0	0	15	7	1
	PERCENT CHANGE	+.0	-13.0	-13.0	+.0	+.0	+.0	+.0	-80.0	+57.1	+300.0
ATWOOD	4 1976										
	3 1975	1,273									
TUSCOLA	1 1976	3,917	1,429.7	56	0	0	0	3	11	42	0
	4 1975										
DUPAGE	1976	564,416	4,177.3	23580	13	67	173	924	5475	15348	1580
	1975	543,248	4,365.4	23715	9	54	271	947	6068	15035	1331
	PERCENT CHANGE	+3.9	-4.3	-.6	+44.4	+24.1	-36.2	-2.4	-9.8	+2.1	+18.7
DUPAGE S.O.	1976	116,057	3,382.0	3925	1	27	28	373	1099	2044	353
	1975	107,892	3,788.0	4087	6	17	39	362	1285	2086	292
	PERCENT CHANGE	+7.6	-10.7	-4.0	-83.3	+58.8	-28.2	+3.0	-14.5	-2.0	+20.9
ADDISON	1976	28,019	5,913.8	1657	1	5	5	62	405	1096	83
	1975	25,645	5,767.2	1479	0	2	15	37	312	1048	65
	PERCENT CHANGE	+9.3	+2.5	+12.0	+.0	+150.0	-66.7	+67.6	+29.8	+4.6	+27.7
BENSENVILLE	1976	13,876	6,767.1	939	0	0	10	16	259	588	66
	1975	13,500	9,503.7	1283	0	8	53	32	440	672	78
	PERCENT CHANGE	+2.8	-28.8	-26.8	+.0	-100.0	-81.1	-50.0	-41.1	-12.5	-15.4
BLOOMINGDALE	1976	9,936	2,747.6	273	0	0	1	2	65	199	6
	1975	8,788	2,230.3	196	0	2	4	8	38	140	4
	PERCENT CHANGE	+13.1	+23.2	+39.3	+.0	-100.0	-75.0	-75.0	+71.1	+42.1	+50.0

1 ONE OR MORE MONTHS DATA MISSING 2 NO INDEX CRIMES 3 NO RETURN FROM AGENCY 4 REPORTED THRU OTHER AGENCY

GEOGRAPHIC AREA	YEAR	POPULATION	RATE PER 100,000	TOTAL CRIME INDEX	MURDER & VOLUN. MANSL.	FORCIBLE RAPE	ROBBERY	AGRVT. ASSAULT AND BATTERY	BURGLARY BREAKING OR ENTERING	THEFT	MOTOR VEHICLE THEFT
BURR RIDGE	1976	2,223	5,475.8	122	0	0	0	1	51	68	2
	1975	1,649	5,336.6	88	0	0	1	0	25	58	4
	PERCENT CHANGE	+35.1	+2.6	+38.6	+.0	+.0	-100.0	+.0	+104.0	+17.2	-50.0
CAROL STREAM	1976	11,000	6,372.7	701	0	3	3	11	118	511	55
	1975	8,537	8,703.3	743	0	5	7	26	193	464	48
	PERCENT CHANGE	+28.9	-26.8	-5.7	+.0	-40.0	-57.1	-57.7	-38.9	+10.1	+14.6
CLARENDON HILLS	1976	7,552	1,416.8	107	0	1	5	1	34	57	9
	1975	7,552	1,814.1	137	0	0	4	0	46	82	5
	PERCENT CHANGE	+.0	-21.9	-21.9	+.0	+.0	+25.0	+.0	-26.1	-30.5	+80.0
DARIEN	1976	9,770	2,343.9	229	0	1	3	13	81	121	10
	1975	9,770	1,740.0	170	0	0	1	6	69	82	12
	PERCENT CHANGE	+.0	+34.7	+34.7	+.0	+.0	+200.0	+116.7	+17.4	+47.6	-16.7
DOWNERS GROVE	1976	38,776	3,613.1	1401	0	3	14	28	270	1017	69
	1975	40,067	3,801.1	1523	0	2	15	34	424	963	85
	PERCENT CHANGE	-3.2	-4.9	-8.0	+.0	+50.0	-6.7	-17.6	-36.3	+5.6	-18.8
ELMHURST	1976	49,000	3,620.4	1774	3	2	14	53	457	1136	109
	1975	49,000	3,810.2	1867	0	1	35	89	412	1245	85
	PERCENT CHANGE	+.0	-5.0	-5.0	+.0	+100.0	-60.0	-40.4	+10.9	-8.8	+28.2
GLEN ELLYN	1976	22,000	4,454.5	980	0	2	6	17	194	700	61
	1975	22,000	4,313.6	1059	0	3	10	15	261	729	41
	PERCENT CHANGE	+.0	-7.5	-7.5	+.0	-33.3	-40.0	+13.3	-25.7	-4.0	+48.8
GLENDALE HEIGHTS	1976	15,523	3,954.1	614	0	3	3	29	129	418	32
	1975	15,523	4,018.5	624	0	3	10	24	118	428	41
	PERCENT CHANGE	+.0	-1.6	-1.6	+.0	+.0	-70.0	+20.8	+9.3	-2.3	-22.0
HINSDALE	1976	16,000	1,931.3	309	0	1	0	2	103	175	28
	1975	16,000	1,850.0	296	0	1	2	1	112	168	12
	PERCENT CHANGE	+.0	+4.4	+4.4	+.0	+.0	-100.0	+100.0	-8.0	+4.2	+133.3
ITASCA	1976	7,000	5,125.6	359	0	1	1	10	50	286	11
	1975	7,000	4,400.0	303	0	1	4	19	59	215	10
	PERCENT CHANGE	+.0	+16.6	+18.6	+.0	+.0	-75.0	-47.4	-15.3	+33.0	+10.0
LISLE	1976	9,353	6,319.4	592	1	2	7	8	137	395	42
	1975	8,423	7,214.0	603	0	1	2	10	160	401	34
	PERCENT CHANGE	+11.2	-12.4	-2.6	+.0	+100.0	+250.0	-20.0	-14.4	-1.5	+23.5
LOMBARD	1976	37,052	4,254.5	1580	0	1	14	92	229	1114	130
	1975	37,052	4,679.9	1734	0	0	11	88	262	1261	112
	PERCENT CHANGE	+.0	-8.9	-8.9	+.0	+.0	+27.3	+4.5	-12.6	-11.7	+16.1

1 ONE OR MORE MONTHS DATA MISSING 2 NO INDEX CRIMES 3 NO RETURN FROM AGENCY 4 REPORTED THRU OTHER AGENCY

GEOGRAPHIC AREA	YEAR	POPULATION	RATE PER 100,000	TOTAL CRIME INDEX	MURDER & VOLUN. MANSL.	FORCIBLE RAPE	ROBBERY	AGRVT. ASSAULT AND BATTERY	BURGLARY BREAKING OR ENTERING	THEFT	MOTOR VEHICLE THEFT
NAPERVILLE	1976	30,959	3,446.5	1067	0	4	6	16	292	717	32
	1975	27,837	4,052.9	1131	0	2	6	23	295	756	49
	PERCENT CHANGE	+11.2	-15.2	-5.7	+.0	+100.0	+.0	-30.4	-1.0	-5.2	-34.7
OAK BROOK	1976	5,251	13,083.2	687	1	0	5	3	58	513	107
	1975	5,251	11,997.7	630	0	0	3	0	66	493	68
	PERCENT CHANGE	+.0	+9.0	+9.0	+.0	+.0	+66.7	+.0	-12.1	+4.1	+57.4
OAK BROOK TERRACE	1976	1,692	10,224.6	173	0	0	8	2	16	128	19
	1975	1,692	9,338.1	158	0	0	8	1	16	125	8
	PERCENT CHANGE	+.0	+9.5	+9.5	+.0	+.0	+.0	+100.0	+.0	+2.4	+137.5
ROSELLE	1976	10,213	4,249.5	434	0	1	3	7	75	331	17
	1975	7,986	4,420.2	353	0	0	1	6	80	255	11
	PERCENT CHANGE	+27.9	-3.9	+22.9	+.0	+.0	+200.0	+16.7	-6.3	+29.8	+54.5
VILLA PARK	1976	26,000	5,130.8	1334	0	1	6	29	269	966	63
	1975	26,000	5,507.7	1432	2	2	20	35	420	890	63
	PERCENT CHANGE	+.0	-6.8	-6.8	-100.0	-50.0	-70.0	-17.1	-36.0	+8.5	+.0
WARRENVILLE	1976	3,882	3,632.1	141	0	0	1	7	43	81	9
	1975	3,882	2,859.4	111	0	0	0	4	38	61	8
	PERCENT CHANGE	+.0	+27.0	+27.0	+.0	+.0	+.0	+75.0	+13.2	+32.8	+12.5
WAYNE	1976	576	3,298.6	19	0	0	0	0	11	8	0
	1975	576	1,215.3	7	0	0	0	0	5	2	0
	PERCENT CHANGE	+.0	+171.4	+171.4	+.0	+.0	+.0	+.0	+120.0	+300.0	+.0
WEST CHICAGO	1976	12,689	6,044.6	767	2	3	5	37	150	530	40
	1975	11,624	5,858.6	681	1	0	5	26	119	476	54
	PERCENT CHANGE	+9.2	+3.2	+12.6	+100.0	+.0	+.0	+42.3	+26.1	+11.3	-25.9
WESTMONT	1976	9,635	6,649.5	644	0	0	5	19	94	469	57
	1975	9,635	6,143.5	595	0	0	3	19	116	423	34
	PERCENT CHANGE	+.0	+8.2	+8.2	+.0	+.0	+66.7	+.0	-19.0	+10.9	+67.6
WHEATON	1976	36,148	3,106.6	1123	2	2	9	28	327	683	72
	1975	36,148	2,962.8	1071	0	1	4	28	320	676	42
	PERCENT CHANGE	+.0	+4.9	+4.9	+.0	+100.0	+125.0	+.0	+2.2	+1.0	+71.4
WILLOWBROOK	1976	2,521	13,159.4	332	0	3	3	6	114	168	38
	1975	2,521	10,033.7	253	0	0	0	6	73	151	23
	PERCENT CHANGE	+.0	+31.2	+31.2	+.0	+.0	+.0	+.0	+56.2	+11.3	+65.2
WINFIELD	1976	4,317	3,961.1	171	0	0	0	3	34	132	2
	1975	4,317	3,175.5	137	0	0	0	2	27	104	4
	PERCENT CHANGE	+.0	+24.8	+24.8	+.0	+.0	+.0	+50.0	+25.9	+26.9	-50.0

1 ONE OR MORE MONTHS DATA MISSING 2 NO INDEX CRIMES 3 NO RETURN FROM AGENCY 4 REPORTED THRU OTHER AGENCY

GEOGRAPHIC AREA	YEAR	POPULATION	RATE PER 100,000	TOTAL CRIME INDEX	MURDER & VOLUN. MANSL.	FORCIBLE RAPE	ROBBERY	AGRVT. ASSAULT AND BATTERY	BURGLARY BREAKING OR ENTERING	THEFT	MOTOR VEHICLE THEFT
WOOD DALE	1976	10,494	4,745.6	498	1	1	4	15	125	336	16
	1975	10,494	4,211.9	442	0	2	5	8	122	288	17
	PERCENT CHANGE	+.0	+12.7	+12.7	+.0	-50.0	-20.0	+87.5	+2.5	+16.7	-5.9
WOODRIDGE	1976	16,827	3,726.2	627	0	0	4	34	186	361	42
	1975	16,827	3,042.7	512	0	1	3	38	155	293	22
	PERCENT CHANGE	+.0	+22.5	+22.5	+.0	-100.0	+33.3	-10.5	+20.0	+23.2	+90.9
EDGAR	1976	20,794	3,058.6	636	0	0	5	21	114	479	17
	1975	20,794	3,049.0	634	0	0	6	8	142	464	14
	PERCENT CHANGE	+.0	+.3	+.3	+.0	+.0	-16.7	+162.5	-19.7	+3.2	+21.4
EDGAR S.O.	1976	9,455	2,771.0	262	0	0	1	13	24	214	10
	1975	9,455	2,612.4	247	0	0	4	1	29	210	3
	PERCENT CHANGE	+.0	+6.1	+6.1	+.0	+.0	-75.0	+1200.0	-17.2	+1.9	+233.3
CHRISMAN	1976	1,294	1,545.6	20	0	0	0	0	8	11	1
	1975	1,294	1,622.9	21	0	0	0	1	8	11	1
	PERCENT CHANGE	+.0	-4.3	-4.8	+.0	+.0	+.0	-100.0	+.0	+.0	+.0
PARIS	1976	10,045	3,524.1	354	0	0	4	8	82	254	6
	1975	10,045	3,643.6	366	0	0	2	6	105	243	10
	PERCENT CHANGE	+.0	-3.3	-3.3	+.0	+.0	+100.0	+33.3	-21.9	+4.5	-40.0
EDWARDS	1976	7,322	1,379.4	101	0	0	0	4	28	67	2
	1975	7,322	1,051.6	77	0	0	0	2	24	49	2
	PERCENT CHANGE	+.0	+31.2	+31.2	+.0	+.0	+.0	+100.0	+16.7	+36.7	+.0
EDWARDS S.O.	1976	7,322	1,379.4	101	0	0	0	4	28	67	2
	1975	7,322	1,051.6	77	0	0	0	2	24	49	2
	PERCENT CHANGE	+.0	+31.2	+31.2	+.0	+.0	+.0	+100.0	+16.7	+36.7	+.0
EFFINGHAM	1976	26,919	2,143.5	577	1	2	1	18	123	416	16
	1975	25,968	1,937.0	503	0	1	9	8	124	341	20
	PERCENT CHANGE	+3.7	+10.7	+14.7	+.0	+100.0	-88.9	+125.0	-.8	+22.0	-20.0
EFFINGHAM S.O.	1976	16,147	879.4	142	1	1	1	4	50	82	3
	1975	15,779	634.5	108	0	0	4	4	46	49	5
	PERCENT CHANGE	+2.3	+23.5	+31.5	+.0	+.0	-75.0	+.0	+8.7	+67.3	-40.0
EFFINGHAM	1976	10,772	4,038.2	435	0	1	0	14	73	334	13
	1975	10,189	3,876.7	395	0	1	5	4	78	292	15
	PERCENT CHANGE	+5.7	+4.2	+10.1	+.0	+.0	-100.0	+250.0	-6.4	+14.4	-13.3
FAYETTE	1976	20,208	1,662.7	336	0	2	2	14	59	242	17
	1975	20,208	1,375.7	278	2	1	4	3	24	235	9
	PERCENT CHANGE	+.0	+20.9	+20.9	-100.0	+100.0	-50.0	+366.7	+145.8	+3.0	+88.9

1 ONE OR MORE MONTHS DATA MISSING 2 NO INDEX CRIMES 3 NO RETURN FROM AGENCY 4 REPORTED THRU OTHER AGENCY

GEOGRAPHIC AREA	YEAR	POPULATION	RATE PER 100,000	TOTAL CRIME INDEX	MURDER & VOLUN. MANSL.	FORCIBLE RAPE	ROBBERY	AGRVT. ASSAULT AND BATTERY	BURGLARY BREAKING OR ENTERING	THEFT	MOTOR VEHICLE THEFT
FAYETTE S.O.	1976	15,010	1,019.3	153	0	1	0	11	15	125	1
	1975	15,010	932.7	140	2	1	0	1	1	134	1
	PERCENT CHANGE	+.0	+9.3	+9.3	-100.0	+.0	+.0	+1000.0	+1400.0	-6.7	+.0
VANDALIA	1976	5,198	3,520.6	183	0	1	2	3	44	117	16
	1975	5,198	2,654.9	138	0	0	4	2	23	101	8
	PERCENT CHANGE	+.0	+32.6	+32.6	+.0	+.0	-50.0	+50.0	+91.3	+15.8	+100.0
FORD	1976	14,644	2,069.1	303	0	0	1	12	55	223	12
	1975	14,644	2,301.3	337	0	0	8	10	51	255	13
	PERCENT CHANGE	+.0	-10.1	-10.1	+.0	+.0	-87.5	+20.0	+7.8	-12.5	-7.7
FORD S.O.	1976	6,760	1,301.8	88	0	0	0	2	28	56	2
	1975	6,760	1,331.4	90	0	0	1	2	12	72	3
	PERCENT CHANGE	+.0	-2.2	-2.2	+.0	+.0	-100.0	+.0	+133.3	-22.2	-33.3
GIBSON CITY	1976	3,479	1,667.1	58	0	0	0	5	6	44	3
	1975	3,479	1,933.3	69	0	0	1	2	13	52	1
	PERCENT CHANGE	+.0	-15.9	-15.9	+.0	+.0	-100.0	+150.0	-53.8	-15.4	+200.0
PAXTON	1976	4,405	3,564.1	157	0	0	1	5	21	123	7
	1975	4,405	4,040.9	178	0	0	6	6	26	131	9
	PERCENT CHANGE	+.0	-11.8	-11.8	+.0	+.0	-83.3	-16.7	-19.2	-6.1	-22.2
FRANKLIN	1976	39,929	2,126.3	849	1	2	19	75	181	539	32
	1975	39,929	1,635.4	653	1	1	6	31	156	420	38
	PERCENT CHANGE	+.0	+30.0	+30.0	+.0	+100.0	+216.7	+141.9	+16.0	+28.3	-15.8
FRANKLIN S.O.	1976	15,302	830.0	127	1	1	3	12	38	70	2
	1975	16,626	1,196.9	199	0	0	1	0	61	131	6
	PERCENT CHANGE	-8.0	-30.7	-36.2	+.0	+.0	+200.0	+.0	-37.7	-46.6	-66.7
BENTON	1976	6,883	4,518.4	311	0	1	3	32	49	215	11
	1975	6,883	3,501.4	241	0	0	4	14	54	149	20
	PERCENT CHANGE	+.0	+29.0	+29.0	+.0	+.0	-25.0	+128.6	-9.3	+44.3	-45.0
BUCKNER	4 1976										
	3 1975	493									
CHRISTOPHER	1976	2,931	238.3	7	0	0	0	4	3	0	0
	1975	2,931	68.2	2	1	0	0	1	0	0	0
	PERCENT CHANGE	+.0	+250.1	+250.0	-100.0	+.0	+.0	+300.0	+.0	+.0	+.0
ROYALTON	1 1976	1,175	1,275.5	15	0	0	0	1	5	7	2
	4 1975										

1 ONE OR MORE MONTHS DATA MISSING 2 NO INDEX CRIMES 3 NO RETURN FROM AGENCY 4 REPORTED THRU OTHER AGENCY

GEOGRAPHIC AREA	YEAR	POPULATION	RATE PER 100,000	TOTAL CRIME INDEX	MURDER & VOLUN. MANSL.	FORCIBLE RAPE	ROBBERY	AGRVT. ASSAULT AND BATTERY	BURGLARY BREAKING OR ENTERING	THEFT	MOTOR VEHICLE THEFT
SESSER	1976	2,141	3,503.0	75	0	0	0	9	11	52	3
	1975	2,141	980.9	21	0	0	0	3	5	12	1
	PERCENT CHANGE		+.0	+257.1	+257.1	+.0	+.0	+.0	+200.0	+120.0	+333.3	+200.0
WEST CITY	3 1976	642									
	4 1975										
WEST FRANKFORT	1976	8,901	3,078.3	274	0	0	13	12	61	179	9
	1975	8,901	1,752.6	156	0	1	1	11	22	113	8
	PERCENT CHANGE		+.0	+75.6	+75.6	+.0	-100.0	+1200.0	+9.1	+177.3	+58.4	+12.5
ZEIGLER	1976	1,954	2,047.1	40	0	0	0	5	14	16	5
	1975	1,954	1,740.0	34	0	0	0	2	14	15	3
	PERCENT CHANGE		+.0	+17.6	+17.6	+.0	+.0	+.0	+150.0	+.0	+6.7	+66.7
FULTON	1976	41,393	2,162.2	895	0	0	3	23	173	645	51
	1975	41,393	1,756.3	727	1	1	4	24	193	456	48
	PERCENT CHANGE		+0	23.1	+23.1	-100.0	-100.0	-25.0	-4.2	-10.4	+41.4	+6.3
FULTON SO	1976	22,086	1,444.4	319	0	0	0	19	49	223	28
	1975	24,112	1,157.1	279	1	0	2	17	93	150	16
	PERCENT CHANGE		-5.3	+20.3	+14.3	-100.0	+.0	-100.0	+11.8	-47.3	+48.7	+75.0
ASTORIA	1 1976	1,231	234.2	3	0	0	0	0	1	2	0
	4 1975										
CANTON	1976	14,300	3,552.4	508	0	0	3	4	105	377	19
	1975	14,300	2,874.1	411	0	1	2	5	92	280	31
	PERCENT CHANGE		+.0	+23.6	+23.6	+.0	-100.0	+50.0	-20.0	+14.1	+34.6	-38.7
ELLISVILLE	3 1976	137									
	4 1975										
FARMINGTON	1976	2,981	1,979.2	59	0	0	0	0	17	39	3
	1975	2,981	1,241.2	37	0	0	0	2	8	26	1
	PERCENT CHANGE		+.0	+59.5	+59.5	+.0	+.0	+.0	-100.0	+112.5	+50.0	+200.0
IPAVA	1 1976	608	986.8	6	0	0	0	0	1	4	1
	4 1975										
GALLATIN	1976	7,127	1,234.7	88	0	0	0	9	10	63	6
	1975	7,127	1,978.4	141	1	0	2	4	31	96	7
	PERCENT CHANGE		+.0	-37.6	-37.6	-100.0	+.0	-100.0	+125.0	-67.7	-34.4	-14.3

1 ONE OR MORE MONTHS DATA MISSING 2 NO INDEX CRIMES 3 NO RETURN FROM AGENCY 4 REPORTED THRU OTHER AGENCY

GEOGRAPHIC AREA	YEAR	POPULATION	RATE PER 100,000	TOTAL CRIME INDEX	MURDER & VOLUN. MANSL.	FORCIBLE RAPE	ROBBERY	AGRVT. ASSAULT AND BATTERY	BURGLARY BREAKING OR ENTERING	THEFT	MOTOR VEHICLE THEFT
GALLATIN S.O.	1976	7,127	1,234.7	88	0	0	0	9	10	63	6
	1975	7,127	1,978.4	141	1	0	2	4	31	96	7
	PERCENT CHANGE	+.0	-37.6	-37.6	-100.0	+.0	-100.0	+125.0	-67.7	-34.4	-14.3
GREENE	1976	16,206	1,437.7	233	1	2	1	9	49	161	10
	1975	16,206	1,555.0	252	0	2	0	10	35	199	6
	PERCENT CHANGE	+.0	-7.5	-7.5	+.0	+.0	+.0	-10.0	+40.0	-19.1	+66.7
GREENE S.O.	1976	6,756	1,894.6	128	0	2	1	9	16	94	6
	1975	6,756	2,338.7	158	0	2	0	8	17	127	4
	PERCENT CHANGE	+.0	-19.0	-19.0	+.0	+.0	+.0	+12.5	-5.9	-26.0	+50.0
CARROLLTON	1976	2,887	1,177.7	34	0	0	0	0	8	24	2
	1975	2,887	1,177.7	34	0	0	0	1	8	24	1
	PERCENT CHANGE	+.0	+.0	+.0	+.0	+.0	+.0	-100.0	+.0	+.0	+100.0
GREENFIELD	1 1976	1,188	1,010.1	12	0	0	0	0	10	2	0
	1 1975	1,188	673.4	8	0	0	0	1	1	6	0
ROODHOUSE	1 1976	2,374	547.6	13	0	0	0	0	0	12	1
	1 1975	2,374	758.2	18	0	0	0	0	3	15	0
WHITE HALL	1976	3,001	1,532.8	46	1	0	0	0	15	29	1
	1975	3,001	1,133.0	34	0	0	0	0	6	27	1
	PERCENT CHANGE	+.0	+35.3	+35.3	+.0	+.0	+.0	+.0	+150.0	+7.4	+.0
GRUNDY	1976	26,847	2,398.8	644	1	4	12	12	134	458	23
	1975	26,847	2,499.3	671	0	1	10	30	174	414	42
	PERCENT CHANGE	+.0	-4.0	-4.0	+.0	+300.0	+20.0	-60.0	-23.0	+10.6	-45.2
GRUNDY S.O.	1976	15,350	2,019.5	310	1	4	9	7	102	172	15
	1975	15,350	1,882.7	289	0	0	6	18	106	136	23
	PERCENT CHANGE	+.0	+7.3	+7.3	+.0	+.0	+50.0	-61.1	-3.8	+26.5	-34.8
COAL CITY	1976	3,062	1,012.4	31	0	0	0	2	5	22	2
	1975	3,062	1,796.2	55	0	0	1	4	10	36	4
	PERCENT CHANGE	+.0	-43.6	-43.6	+.0	+.0	-100.0	-50.0	-50.0	-38.9	-50.0
MORRIS	1976	8,435	3,592.2	303	0	0	3	3	27	264	6
	1975	8,435	3,876.7	327	0	1	3	8	58	242	15
	PERCENT CHANGE	+.0	-7.3	-7.3	+.0	-100.0	+.0	-62.5	-53.4	+9.1	-60.0
HAMILTON	1976	8,689	1,427.1	124	0	0	1	5	32	82	4
	1975	8,689	1,139.4	99	0	1	1	1	29	64	3
	PERCENT CHANGE	+.0	+25.3	+25.3	+.0	-100.0	+.0	+400.0	+10.3	+28.1	+33.3

1 ONE OR MORE MONTHS DATA MISSING 2 NO INDEX CRIMES 3 NO RETURN FROM AGENCY 4 REPORTED THRU OTHER AGENCY

GEOGRAPHIC AREA	YEAR	POPULATION	RATE PER 100,000	TOTAL CRIME INDEX	MURDER & VOLUN. MANSL.	FORCIBLE RAPE	ROBBERY	AGRVT. ASSAULT AND BATTERY	BURGLARY BREAKING OR ENTERING	THEFT	MOTOR VEHICLE THEFT
HAMILTON S.O.	1976	8,689	1,427.1	124	0	0	1	5	32	82	4
	1975	8,689	1,139.4	99	0	1	1	1	29	64	3
	PERCENT CHANGE	+.0	+25.3	+25.3	+.0	-100.0	+.0	+400.0	+10.3	+28.1	+33.3
HANCOCK	1976	22,219	1,462.7	325	0	0	3	3	76	243	0
	1975	21,868	1,051.8	230	0	0	0	2	66	159	3
	PERCENT CHANGE	+1.6	+39.1	+41.3	+.0	+.0	+.0	+50.0	+15.2	+52.8	-100.0
HANCOCK S.O.	1976	12,779	2,371.1	303	0	0	2	1	72	228	0
	1975	12,645	1,597.5	202	0	0	0	0	59	142	1
	PERCENT CHANGE	+1.1	+48.4	+50.0	+.0	+.0	+.0	+.0	+22.0	+60.6	-100.0
CARTHAGE	1 1976	3,375	296.3	10	0	0	1	0	3	6	0
	1 1975	3,375	237.0	8	0	0	0	0	2	5	1
DALLAS CITY	1 1976	1,293	.0	0	0	0	0	0	0	0	0
	3 1975	1,293									
HAMILTON	1 1976	3,001	266.6	8	0	0	0	2	0	6	0
	1 1975	2,784	179.6	5	0	0	0	0	1	3	1
WARSAW	1 1976	1,771	225.3	4	0	0	0	0	1	3	0
	1975	1,771	847.0	15	0	0	0	2	4	9	0
HARDIN	1976	4,881	881.0	43	1	0	1	2	7	28	4
	1975	4,881	983.4	48	0	0	0	1	2	44	1
	PERCENT CHANGE	+.0	-10.4	-10.4	+.0	+.0	+.0	+100.0	+250.0	-36.4	+300.0
HARDIN S.O.	1976	4,881	881.0	43	1	0	1	2	7	28	4
	1975	4,881	933.4	48	0	0	0	1	2	44	1
	PERCENT CHANGE	+.0	-10.4	-10.4	+.0	+.0	+.0	+100.0	+250.0	-36.4	+300.0
HENDERSON	1976	8,103	1,703.1	138	0	0	0	0	30	106	2
	1975	8,103	1,727.8	140	0	0	0	0	31	106	3
	PERCENT CHANGE	+.0	-1.4	-1.4	+.0	+.0	+.0	+.0	-3.2	+.0	-33.3
HENDERSON S.O.	1976	8,103	1,703.1	138	0	0	0	0	30	106	2
	1975	8,103	1,727.8	140	0	0	0	0	31	106	3
	PERCENT CHANGE	+.0	-1.4	-1.4	+.0	+.0	+.0	+.0	-3.2	+.0	-33.3
HENRY	1976	54,736	1,940.2	1062	1	4	11	21	169	803	53
	1975	54,300	2,068.1	1123	1	6	11	16	332	718	39
	PERCENT CHANGE	+.8	-6.2	-5.4	+.0	-33.3	+.0	+31.3	-49.1	+11.8	+35.9

1 ONE OR MORE MONTHS DATA MISSING 2 NO INDEX CRIMES 3 NO RETURN FROM AGENCY 4 REPORTED THRU OTHER AGENCY

GEOGRAPHIC AREA	YEAR	POPULATION	RATE PER 100,000	TOTAL CRIME INDEX	MURDER & VOLUN. MANSL.	FORCIBLE RAPE	ROBBERY	AGRVT. ASSAULT AND BATTERY	BURGLARY BREAKING OR ENTERING	THEFT	MOTOR VEHICLE THEFT
HENRY S. O.	1976	22,802	1,210.4	276	0	3	3	8	43	194	25
	1975	22,633	1,559.7	353	0	3	5	8	135	191	11
	PERCENT CHANGE	+.7	-22.4	-21.8	+.0	+.0	-40.0	+.0	-68.1	+1.6	+127.3
COLONA	1976	1,570	2,293.0	36	0	0	0	0	11	22	3
	1 1975	1,303	2,072.1	27	0	0	0	0	8	16	3
GALVA	1 1976	3,100	709.7	22	0	1	0	0	4	14	3
	1 1975	3,100	451.6	14	0	0	0	2	8	4	0
GENESEO	1976	5,883	2,243.3	132	0	0	4	7	14	98	9
	1975	5,883	3,076.7	181	0	0	4	3	35	133	6
	PERCENT CHANGE	+.0	-27.1	-27.1	+.0	+.0	+.0	+133.3	-60.0	-26.3	+50.0
GREEN ROCK	1976	2,764	3,690.3	102	0	0	1	1	15	84	1
	1975	2,764	5,824.9	161	0	0	0	2	34	117	8
	PERCENT CHANGE	+.0	-36.6	-36.6	+.0	+.0	+.0	-50.0	-55.9	-28.2	-87.5
KEWANEE	1976	15,800	2,936.7	464	1	0	3	5	75	372	8
	1975	15,800	2,310.1	365	1	3	2	1	105	243	10
	PERCENT CHANGE	+.0	+27.1	+27.1	+.0	-100.0	+50.0	+400.0	-28.6	+53.1	-20.0
ORION	1 1976	1,912	1,255.2	24	0	0	0	0	7	15	2
	1 1975	1,912	366.1	7	0	0	0	0	4	3	0
WOODHULL	1 1976	905	663.0	6	0	0	0	0	0	4	2
	1 1975	905	1,657.5	15	0	0	0	0	3	11	1
IROQUOIS	1976	32,314	1,349.3	436	0	1	2	10	144	267	12
	1975	32,314	1,553.5	502	1	1	8	11	109	352	20
	PERCENT CHANGE	+.0	-13.1	-13.1	-100.0	+.0	-75.0	-9.1	+32.1	-24.1	-40.0
IROQUOIS S.O.	1976	21,523	1,259.1	271	0	0	1	0	105	157	8
	1975	22,989	1,344.1	309	1	1	3	2	84	210	8
	PERCENT CHANGE	-6.4	-6.3	-12.3	-100.0	-100.0	-66.7	-100.0	+25.0	-25.2	+.0
GILMAN	1 1976	1,799	500.3	9	0	0	1	0	2	6	0
	1 1975	1,799	2,167.9	39	0	0	3	0	6	28	2
LODA	1 1976	525	381.0	2	0	0	0	0	0	2	0
	3 1975	525									

1 ONE OR MORE MONTHS DATA MISSING 2 NO INDEX CRIMES 3 NO RETURN FROM AGENCY 4 REPORTED THRU OTHER AGENCY

GEOGRAPHIC AREA	YEAR	POPULATION	RATE PER 100,000	TOTAL CRIME INDEX	MURDER & VOLUN. MANSL.	FORCIBLE RAPE	ROBBERY	AGRVT. ASSAULT AND BATTERY	BURGLARY BREAKING OR ENTERING	THEFT	MOTOR VEHICLE THEFT
MILFORD	1 1976	1,668	399.3	15	0	0	0	5	3	7	0
	1975	1,668	1,918.5	32	0	0	1	4	12	14	1
SHELDON	1 1976	1,466	68.2	1	0	0	0	0	0	1	0
	4 1975										
WATSEKA	1976	5,333	2,537.7	133	0	1	0	5	34	94	4
	1975	5,333	2,267.6	122	0	0	1	5	7	100	9
	PERCENT CHANGE		+.0	+13.1	+13.1	+.0	+.0	-100.0	+.0	+385.7	-6.0	-55.6
JACKSON	1976	50,782	6,486.6	3294	2	15	35	198	698	2247	99
	1975	51,253	5,927.5	3038	9	19	56	112	809	1912	121
	PERCENT CHANGE		-.9	+9.4	+8.4	-77.8	-21.1	-37.5	+76.8	-13.7	+17.5	-18.2
JACKSON S.O.	1976	14,296	3,770.3	539	1	2	1	44	202	266	23
	1975	14,296	3,560.4	509	2	5	2	32	205	236	27
	PERCENT CHANGE		+.0	+5.9	+5.9	-50.0	-60.0	-50.0	+37.5	-1.5	+12.7	-14.8
CARBONDALE	1976	26,857	3,318.1	2234	1	11	31	135	406	1595	55
	1975	26,857	7,454.3	2002	6	11	46	57	496	1320	66
	PERCENT CHANGE		+.0	+11.6	+11.6	-83.3	+.0	-32.6	+136.8	-18.1	+20.8	-16.7
MURPHYSBORO	1976	9,629	5,410.7	521	0	2	3	19	90	386	21
	1975	10,100	5,217.8	527	1	3	8	23	108	356	28
	PERCENT CHANGE		-4.7	+3.7	-1.1	-100.0	-33.3	-62.5	-17.4	-16.7	+8.4	-25.0
JASPER	1976	10,544	1,498.5	158	0	0	0	7	41	107	3
	1975	10,544	1,508.0	159	0	0	0	8	47	98	6
	PERCENT CHANGE		+.0	-.6	-.6	+.0	+.0	+.0	-12.5	-12.8	+9.2	-50.0
JASPER S.O.	1976	7,498	453.5	34	0	0	0	0	11	23	0
	1 1975	7,498	626.8	47	0	0	0	0	17	30	0
NEWTON	1976	3,046	4,070.9	124	0	0	0	7	30	84	3
	1975	3,046	3,677.0	112	0	0	0	8	30	68	6
	PERCENT CHANGE		+.0	+10.7	+10.7	+.0	+.0	+.0	-12.5	+.0	+23.5	-50.0
JEFFERSON	1976	32,216	3,743.5	1206	0	4	20	20	397	714	51
	1975	32,216	2,685.0	865	1	1	26	16	257	520	44
	PERCENT CHANGE		+.0	+39.4	+39.4	-100.0	+300.0	-23.1	+25.0	+54.5	+37.3	+15.9
JEFFERSON S.O.	1976	15,816	1,991.7	315	0	0	2	7	132	165	9
	1975	15,816	1,239.3	196	0	0	3	4	77	109	3
	PERCENT CHANGE		+.0	+60.7	+60.7	+.0	+.0	-33.3	+75.0	+71.4	+51.4	+200.0

1 ONE OR MORE MONTHS DATA MISSING 2 NO INDEX CRIMES 3 NO RETURN FROM AGENCY 4 REPORTED THRU OTHER AGENCY

GEOGRAPHIC AREA	YEAR	POPULATION	RATE PER 100,000	TOTAL CRIME INDEX	MURDER & VOLUN. MANSL.	FORCIBLE RAPE	ROBBERY	AGRVT. ASSAULT AND BATTERY	BURGLARY BREAKING OR ENTERING	THEFT	MOTOR VEHICLE THEFT
MT VERNON	1976	16,400	5,432.9	891	0	4	18	13	265	549	42
	1975	16,400	4,079.3	669	1	1	23	12	180	411	41
	PERCENT CHANGE	+.0	+33.2	+33.2	-100.0	+300.0	-21.7	+8.3	+47.2	+33.6	+2.4
JERSEY	1976	18,480	2,613.6	483	0	1	4	12	142	305	19
	1975	18,549	3,035.2	563	1	1	6	18	223	291	23
	PERCENT CHANGE	-.4	-13.9	-14.2	-100.0	+.0	-33.3	-33.3	-36.3	+4.8	-17.4
JERSEY S O	1976	10,022	1,157.5	116	0	1	0	3	43	63	6
	1975	10,022	1,875.9	188	1	1	4	9	107	59	7
	PERCENT CHANGE	+.0	-38.3	-38.3	-100.0	+.0	-100.0	-66.7	-59.8	+6.8	-14.3
GRAFTON	1 1976	1,026	4,873.3	50	0	0	1	1	12	34	2
	1975	1,026	10,331.4	106	0	0	2	4	20	73	7
JERSEYVILLE	1976	7,432	4,265.3	317	0	0	3	8	87	208	11
	1975	7,501	3,586.2	269	0	0	0	5	96	159	9
	PERCENT CHANGE	-.9	+13.9	+17.8	+.0	+.0	+.0	+60.0	-9.4	+30.8	+22.2
JO DAVIESS	1976	21,380	2,511.7	537	0	2	1	26	124	352	32
	1975	21,380	2,090.7	447	1	1	4	37	120	272	12
	PERCENT CHANGE	+.0	+20.1	+20.1	-100.0	+100.0	-75.0	-29.7	+3.3	+29.4	+166.7
JO DAVIESS S.O.	1976	9,913	2,804.4	278	0	2	1	10	83	169	13
	1975	9,913	2,239.5	222	1	0	0	25	84	107	5
	PERCENT CHANGE	+.0	+25.2	+25.2	-100.0	+.0	+.0	-60.0	-1.2	+57.9	+160.0
EAST DUBUQUE	1976	2,426	4,699.1	114	0	0	0	7	19	84	4
	1975	2,426	3,658.6	89	0	1	4	10	1	69	4
	PERCENT CHANGE	+.0	+28.1	+28.1	+.0	-100.0	-100.0	-30.0	+1800.0	+21.7	+.0
ELIZABETH	3 1976	712									
	3 1975	712									
GALENA	1976	3,959	2,475.4	98	0	0	0	6	10	69	13
	1975	3,959	1,591.3	63	0	0	0	1	14	47	1
	PERCENT CHANGE	+.0	+55.6	+55.6	+.0	+.0	+.0	+500.0	-28.6	+46.8	+1200.0
STOCKTON	1976	1,944	1,133.1	23	0	0	0	2	5	16	0
	1975	1,944	1,491.3	29	0	0	0	1	1	27	0
	PERCENT CHANGE	+.0	-20.7	-20.7	+.0	+.0	+.0	+100.0	+400.0	-40.7	+.0
WARREN	1976	2,426	939.3	24	0	0	0	1	7	14	2
	1975	2,426	1,813.7	44	0	0	0	0	20	22	2
	PERCENT CHANGE	+.0	-48.5	-45.5	+.0	+.0	+.0	+.0	-65.0	-36.4	+.0

1 ONE OR MORE MONTHS DATA MISSING 2 NO INDEX CRIMES 3 NO RETURN FROM AGENCY 4 REPORTED THRU OTHER AGENCY

GEOGRAPHIC AREA	YEAR	POPULATION	RATE PER 100,000	TOTAL CRIME INDEX	MURDER & VOLUN. MANSL.	FORCIBLE RAPE	ROBBERY	AGRVT. ASSAULT AND BATTERY	BURGLARY BREAKING OR ENTERING	THEFT	MOTOR VEHICLE THEFT
JOHNSON	1976	8,493	447.4	38	0	0	0	2	18	15	3
	1975	8,493	730.0	62	0	0	0	2	32	27	1
	PERCENT CHANGE	+.0	-38.7	-38.7	+.0	+.0	+.0	+.0	-43.8	-44.4	+200.0
JOHNSON S.D.	1976	7,153	516.9	37	0	0	0	1	18	15	3
	1975	8,493	730.0	62	0	0	0	2	32	27	1
	PERCENT CHANGE	-15.7	-29.2	-40.3	+.0	+.0	+.0	-50.0	-43.8	-44.4	+200.0
VIENNA	1 1976	1,335	74.9	1	0	0	0	1	0	0	0
	4 1975										
KANE	1976	271,339	5,397.7	14646	16	41	263	519	3907	9183	717
	1975	264,100	5,827.7	15391	7	46	389	542	4252	9314	841
	PERCENT CHANGE	+2.7	-7.4	-4.8	+128.6	-10.9	-32.4	-4.2	-8.1	-1.4	-14.7
KANE S.D.	1976	48,421	2,719.9	1317	2	5	9	33	507	662	99
	1975	45,627	3,232.7	1475	1	5	30	47	596	678	118
	PERCENT CHANGE	+6.1	-15.9	-10.7	+100.0	+.0	-70.0	-29.8	-14.9	-2.4	-16.1
AURORA	1976	74,200	7,035.0	5220	7	13	154	273	1098	3380	295
	1975	74,200	7,436.5	5555	4	11	254	277	1353	3328	328
	PERCENT CHANGE	+.0	-6.0	-6.0	+75.0	+18.2	-39.4	-1.4	-18.8	+1.6	-10.1
BATAVIA	1976	10,816	4,761.5	515	0	2	1	12	143	346	11
	1975	10,816	4,373.2	473	0	5	4	20	145	273	26
	PERCENT CHANGE	+.0	+8.9	+8.9	+.0	-60.0	-75.0	-40.0	-1.4	+26.7	-57.7
CARPENTERSVILLE	1976	24,869	4,680.5	1164	1	2	5	14	311	808	23
	1975	24,869	5,870.8	1460	0	5	8	20	323	1068	36
	PERCENT CHANGE	+.0	-20.3	-20.3	+.0	-60.0	-37.5	-30.0	-3.7	-24.3	-36.1
EAST DUNDEE	1976	2,942	5,914.3	174	0	0	1	5	38	121	9
	1975	2,942	5,642.4	166	0	0	2	6	46	105	7
	PERCENT CHANGE	+.0	+4.8	+4.3	+.0	+.0	-50.0	-16.7	-17.4	+15.2	+28.6
ELBURN	1976	1,130	3,805.3	43	0	0	0	0	10	32	1
	1975	1,130	1,592.9	18	0	0	0	0	7	10	1
	PERCENT CHANGE	+.0	+138.9	+138.9	+.0	+.0	+.0	+.0	+42.9	+220.0	+.0
ELGIN	1976	61,116	6,361.7	3888	5	18	69	136	1216	2276	168
	1975	56,937	6,937.5	3950	1	14	74	108	1242	2331	180
	PERCENT CHANGE	+7.3	-8.3	-1.6	+400.0	+28.6	-6.8	+25.9	-2.1	-2.4	-6.7
GENEVA	1976	9,140	4,004.4	366	1	0	3	6	101	236	19
	1975	9,140	4,146.6	379	1	1	5	4	96	254	18
	PERCENT CHANGE	+.0	-3.4	-3.4	+.0	-100.0	-40.0	+50.0	+5.2	-7.1	+5.6

1 ONE OR MORE MONTHS DATA MISSING 2 NO INDEX CRIMES 3 NO RETURN FROM AGENCY 4 REPORTED THRU OTHER AGENCY

GEOGRAPHIC AREA	YEAR	POPULATION	RATE PER 100,000	TOTAL CRIME INDEX	MURDER & VOLUN. MANSL.	FORCIBLE RAPE	ROBBERY	AGRVT. ASSAULT AND BATTERY	BURGLARY BREAKING OR ENTERING	THEFT	MOTOR VEHICLE THEFT
HAMPSHIRE	1976	1,623	1,417.1	23	0	0	0	1	7	15	0
	1975	1,623	2,711.0	44	0	0	0	0	15	28	1
	PERCENT CHANGE	+.0	-47.7	-47.7	+.0	+.0	+.0	+.0	-53.3	-46.4	-100.0
MAPLE PARK	3 1976	660									
	3 1975	660									
MONTGOMERY	1976	3,311	4,953.2	164	0	0	4	4	51	97	8
	1975	3,311	5,406.2	179	0	0	2	5	45	122	5
	PERCENT CHANGE	+.0	-8.4	-8.4	+.0	+.0	+100.0	-20.0	+13.3	-20.5	+60.0
NORTH AURORA	1976	5,344	7,054.6	377	0	0	3	2	78	272	22
	1975	5,344	7,035.9	376	0	1	3	23	71	249	29
	PERCENT CHANGE	+.0	+.3	+.3	+.0	-100.0	+.0	-91.3	+9.9	+9.2	-24.1
SLEEPY HOLLOW	1976	2,008	2,833.4	58	0	0	0	2	15	41	0
	1975	1,742	3,272.1	57	0	0	0	0	26	28	3
	PERCENT CHANGE	+15.3	-11.7	+1.8	+.0	+.0	+.0	+.0	-42.3	+46.4	-100.0
SOUTH ELGIN	1976	4,321	6,294.8	272	0	1	1	8	62	189	11
	1975	4,321	5,184.0	224	0	0	3	13	47	143	18
	PERCENT CHANGE	+.0	+21.4	+21.4	+.0	+.0	-66.7	-38.5	+31.9	+32.2	-38.9
ST CHARLES	1976	15,144	4,754.4	720	0	0	4	10	181	489	36
	1975	15,144	5,117.5	775	0	4	3	12	191	504	61
	PERCENT CHANGE	+.0	-7.1	-7.1	+.0	-100.0	+33.3	-16.7	-5.2	-3.0	-41.0
SUGAR GROVE	1976	1,239	3,470.5	43	0	0	0	1	19	19	4
	1975	1,239	3,551.3	44	0	0	0	3	14	24	3
	PERCENT CHANGE	+.0	-2.3	-2.3	+.0	+.0	+.0	-66.7	+35.7	-20.8	+33.3
VALLEY VIEW	1976	1,736	3,053.0	53	0	0	0	3	22	26	2
	1 1975	1,736	403.2	7	0	0	0	0	2	4	1
WEST DUNDEE	1976	3,319	7,502.3	249	0	0	9	9	48	174	9
	1975	3,319	6,297.1	209	0	0	1	4	33	165	6
	PERCENT CHANGE	+.0	+19.1	+19.1	+.0	+.0	+800.0	+125.0	+45.5	+5.5	+50.0
KANKAKEE	1976	97,352	5,072.3	4938	8	34	167	219	1079	3124	307
	1975	93,720	4,739.7	4442	4	22	181	159	1287	2561	228
	PERCENT CHANGE	+3.9	+7.0	+11.2	+100.0	+54.5	-7.7	+37.7	-16.2	+22.0	+34.6
KANKAKEE S.O.	1976	36,541	2,903.6	1061	3	12	17	77	393	500	59
	1975	35,139	2,882.8	1013	2	9	26	59	450	400	67
	PERCENT CHANGE	+4.0	+.7	+4.7	+50.0	+33.3	-34.6	+30.5	-12.7	+25.0	-11.9

1 ONE OR MORE MONTHS DATA MISSING 2 NO INDEX CRIMES 3 NO RETURN FROM AGENCY 4 REPORTED THRU OTHER AGENCY

GEOGRAPHIC AREA	YEAR	POPULATION	RATE PER 100,000	TOTAL CRIME INDEX	MURDER & VOLUN. MANSL.	FORCIBLE RAPE	ROBBERY	AGRVT. ASSAULT AND BATTERY	BURGLARY BREAKING OR ENTERING	THEFT	MOTOR VEHICLE THEFT
. BOURBONNAIS	1976	10,620	2,241.1	238	0	0	0	8	52	162	16
	1975	8,390	2,622.2	220	0	0	3	2	22	179	14
	PERCENT CHANGE		+26.6	-14.5	+8.2	+.0	+.0	-100.0	+300.0	+136.4	-9.5	+14.3
BRADLEY	1976	9,954	6,037.8	601	1	0	12	22	146	392	28
	1975	9,954	5,947.4	592	0	0	6	22	149	391	24
	PERCENT CHANGE		+.0	+1.5	+1.5	+.0	+.0	+100.0	+.0	-2.0	+.3	+16.7
HERSCHER	1976	995	2,713.6	27	0	0	0	0	0	27	0
	1 1975	995	1,909.5	19	0	0	0	0	2	17	0
KANKAKEE	1976	33,500	8,465.7	2836	4	22	135	102	456	1924	193
	1975	33,500	7,367.2	2468	2	13	144	73	645	1477	114
	PERCENT CHANGE		+.0	+14.9	+14.9	+100.0	+69.2	-6.3	+39.7	-29.3	+30.3	+69.3
MANTENO	1976	2,885	3,778.2	109	0	0	1	4	17	80	7
	1975	2,885	3,223.6	93	0	0	1	2	12	70	8
	PERCENT CHANGE		+.0	+17.2	+17.2	+.0	+.0	+.0	+100.0	+41.7	+14.3	-12.5
MOMENCE	1976	2,857	2,310.1	66	0	0	2	6	15	39	4
	1975	2,857	1,295.1	37	0	0	1	1	7	27	1
	PERCENT CHANGE		+.0	+78.4	+78.4	+.0	+.0	+100.0	+500.0	+114.3	+44.4	+300.0
KENDALL	1976	29,092	3,133.0	926	0	1	5	25	237	621	37
	1975	29,092	2,842.7	827	0	1	1	26	193	564	42
	PERCENT CHANGE		+.0	+12.0	+12.0	+.0	+.0	+400.0	-3.8	+22.8	+10.1	-11.9
KENDALL S.O.	1976	19,826	2,870.0	569	0	1	4	16	184	347	17
	1975	19,826	2,300.0	456	0	1	1	13	152	261	28
	PERCENT CHANGE		+.0	+24.8	+24.8	+.0	+.0	+300.0	+23.1	+21.1	+33.0	-39.3
OSWEGO	1976	1,877	4,901.4	92	0	0	0	4	10	75	3
	1975	1,877	4,368.7	82	0	0	0	2	7	68	5
	PERCENT CHANGE		+.0	+12.2	+12.2	+.0	+.0	+.0	+100.0	+42.9	+10.3	-40.0
PLANO	1 1976	4,936	2,755.3	136	0	0	0	0	30	96	10
	1975	4,936	2,978.1	147	0	0	0	3	16	121	7
YORKVILLE	1976	2,453	5,258.9	129	0	0	1	5	13	103	7
	1975	2,453	5,788.8	142	0	0	0	8	18	114	2
	PERCENT CHANGE		+.0	-9.2	-9.2	+.0	+.0	+.0	-37.5	-27.8	-9.6	+250.0
KNOX	1976	59,844	3,885.1	2325	0	9	22	99	565	1564	66
	1975	59,844	3,861.7	2311	4	8	44	62	621	1485	87
	PERCENT CHANGE		+.0	+.6	+.6	-100.0	+12.5	-50.0	+59.7	-9.0	+5.3	-24.1

1 ONE OR MORE MONTHS DATA MISSING 2 NO INDEX CRIMES 3 NO RETURN FROM AGENCY 4 REPORTED THRU OTHER AGENCY

GEOGRAPHIC AREA	YEAR	POPULATION	RATE PER 100,000	TOTAL CRIME INDEX	MURDER & VOLUN. MANSL.	FORCIBLE RAPE	ROBBERY	AGRVT. ASSAULT AND BATTERY	BURGLARY BREAKING OR ENTERING	THEFT	MOTOR VEHICLE THEFT
KNOX S.D.	1976	15,177	2,437.9	370	0	2	1	22	159	173	13
	1975	16,627	992.4	165	2	3	3	11	71	73	2
	PERCENT CHANGE	-8.7	+145.7	+124.2	-100.0	-33.3	-66.7	+100.0	+123.9	+137.0	+550.0
ABINGDON	1976	3,965	2,774.3	110	0	1	0	0	41	63	5
	1975	3,965	1,462.8	58	0	0	0	2	27	27	2
	PERCENT CHANGE	+.0	+89.7	+89.7	+.0	+.0	+.0	-100.0	+51.9	+133.3	+150.0
GALESBURG	1976	36,300	5,033.1	1827	0	6	19	74	360	1323	45
	1975	36,300	5,752.1	2088	2	5	41	49	523	1385	83
	PERCENT CHANGE	+.0	-12.5	-12.5	-100.0	+20.0	-53.7	+51.0	-31.2	-4.5	-45.8
KNOXVILLE	3 1976	2,952									
	3 1975	2,952									
LONDON MILLS	1 1976	610	327.9	2	0	0	0	0	2	0	0
	4 1975										
YATES CITY	1976	840	1,904.8	16	0	0	2	3	3	5	3
	4 1975										
LAKE	1976	402,136	5,353.9	21570	13	79	583	971	4905	13892	1127
	1975	394,700	5,590.6	22066	7	85	661	814	5369	13843	1287
	PERCENT CHANGE	+1.9	-4.1	-2.2	+85.7	-7.1	-11.8	+19.3	-8.6	+.4	-12.4
LAKE S.D.	1976	91,988	3,941.8	3626	0	16	69	146	1139	2038	218
	1975	87,843	4,714.1	4141	1	28	77	98	1519	2110	308
	PERCENT CHANGE	+4.7	-16.4	-12.4	-100.0	-42.9	-10.4	+49.0	-25.0	-3.4	-29.2
ANTIOCH	1976	3,677	11,204.3	412	0	0	2	3	55	330	22
	1975	3,677	11,884.7	437	0	0	6	13	70	322	26
	PERCENT CHANGE	+.0	-5.7	-5.7	+.0	+.0	-66.7	-76.9	-21.4	+2.5	-15.4
BANNOCKBURN	1 1976	509	392.9	2	0	0	0	0	1	0	1
	1 1975	509	196.5	1	0	0	0	0	0	1	0
DEERFIELD	1976	19,000	4,051.6	766	0	0	0	3	100	649	14
	1975	19,000	6,121.1	1163	0	1	1	5	197	943	16
	PERCENT CHANGE	+.0	-34.1	-34.1	+.0	-100.0	-100.0	-40.0	-49.2	-31.2	-12.5
FOX LAKE	1976	4,544	10,733.5	490	1	0	0	10	99	358	22
	1975	4,544	11,465.7	521	1	1	3	4	84	408	20
	PERCENT CHANGE	+.0	-5.9	-6.0	+.0	-100.0	-100.0	+150.0	+17.9	-12.3	+10.0

1 ONE OR MORE MONTHS DATA MISSING 2 NO INDEX CRIMES 3 NO RETURN FROM AGENCY 4 REPORTED THRU OTHER AGENCY

GEOGRAPHIC AREA	YEAR	POPULATION	RATE PER 100,000	TOTAL CRIME INDEX	MURDER & VOLUN. MANSL.	FORCIBLE RAPE	ROBBERY	AGRVT. ASSAULT AND BATTERY	BURGLARY BREAKING OR ENTERING	THEFT	MOTOR VEHICLE THEFT
GRAYSLAKE	1976	5,062	5,472.1	277	0	0	1	8	62	187	19
	1975	5,062	6,005.5	304	0	1	2	10	82	188	21
	PERCENT CHANGE	+.0	-8.9	-8.9	+.0	-100.0	-50.0	-20.0	-24.4	-.5	-9.5
GURNEE	1976	3,812	10,073.5	384	0	0	4	10	85	250	35
	1975	3,268	8,629.1	282	0	0	5	11	99	147	20
	PERCENT CHANGE	+16.6	+16.7	+36.2	+.0	+.0	-20.0	-9.1	-14.1	+70.1	+75.0
HAINESVILLE	1 1976	142	2,112.7	3	0	0	0	0	0	3	0
	4 1975										
HIGHLAND PARK	1976	32,300	2,266.3	732	0	0	8	7	185	504	28
	1975	32,300	2,900.9	937	0	2	8	13	271	608	35
	PERCENT CHANGE	+.0	-21.9	-21.9	+.0	-100.0	+.0	-46.2	-31.7	-17.1	-20.0
HIGHWOOD	1976	5,010	3,353.3	168	0	2	2	18	30	98	18
	1975	5,010	2,694.6	135	0	0	0	12	26	91	6
	PERCENT CHANGE	+.0	+24.4	+24.4	+.0	+.0	+.0	+50.0	+15.4	+7.7	+200.0
ISLAND LAKE	1976	1,988	6,137.1	123	0	0	0	4	25	90	4
	1975	1,988	4,024.1	80	0	0	0	10	24	41	5
	PERCENT CHANGE	+.0	+53.8	+53.8	+.0	+.0	+.0	-60.0	+4.2	+119.5	-20.0
LAKE BLUFF	1976	5,016	2,651.5	133	0	0	0	4	20	102	7
	1975	5,016	3,528.7	177	0	0	2	0	24	137	14
	PERCENT CHANGE	+.0	-24.9	-24.9	+.0	+.0	-100.0	+.0	-16.7	-25.5	-50.0
LAKE FOREST	1976	15,700	3,031.8	476	0	0	6	7	84	364	15
	1975	15,700	2,936.3	461	0	0	2	5	94	330	30
	PERCENT CHANGE	+.0	+3.3	+3.3	+.0	+.0	+200.0	+40.0	-10.6	+10.3	-50.0
LAKE VILLA	1976	1,098	7,559.2	83	0	0	0	4	22	52	5
	1975	1,098	8,743.2	96	0	1	2	2	26	57	8
	PERCENT CHANGE	+.0	-13.5	-13.5	+.0	-100.0	-100.0	+100.0	-15.4	-8.8	-37.5
LAKE ZURICH	1976	6,789	3,314.2	225	0	1	0	6	45	168	5
	1975	6,789	3,225.8	219	0	2	1	12	56	139	9
	PERCENT CHANGE	+.0	+2.7	+2.7	+.0	-50.0	-100.0	-50.0	-19.6	+20.9	-44.4
LIBERTYVILLE	1976	14,730	3,738.2	558	0	1	6	5	99	422	25
	1975	13,396	4,143.0	555	0	0	3	9	131	366	46
	PERCENT CHANGE	+10.0	-8.6	+.5	+.0	+.0	+100.0	-44.4	-24.4	+15.3	-45.7
LINCOLNSHIRE	1976	3,540	3,361.6	119	0	0	2	0	16	93	8
	1975	3,540	3,305.1	117	0	0	0	1	22	87	7
	PERCENT CHANGE	+.0	+1.7	+1.7	+.0	+.0	+.0	-100.0	-27.3	+6.9	+14.3

1 ONE OR MORE MONTHS DATA MISSING 2 NO INDEX CRIMES 3 NO RETURN FROM AGENCY 4 REPORTED THRU OTHER AGENCY

GEOGRAPHIC AREA	YEAR	POPULATION	RATE PER 100,000	TOTAL CRIME INDEX	MURDER & VOLUN. MANSL.	FORCIBLE RAPE	ROBBERY	AGRVT. ASSAULT AND BATTERY	BURGLARY BREAKING OR ENTERING	THEFT	MOTOR VEHICLE THEFT
LINDENHURST	1976	4,789	2,067.2	99	0	0	0	3	20	69	7
	1975	3,713	3,689.7	137	0	0	0	1	23	111	2
	PERCENT CHANGE	+29.0	-44.0	-27.7	+.0	+.0	+.0	+200.0	-13.0	-37.8	+250.0
MUNDELEIN	1976	17,315	4,597.2	796	0	5	4	25	116	606	40
	1975	17,315	4,273.8	740	0	2	4	25	141	527	41
	PERCENT CHANGE	+.0	+7.6	+7.6	+.0	+150.0	+.0	+.0	-17.7	+15.0	-2.4
NORTH BARRINGTON	4 1976										
	3 1975	1,421									
NORTH CHICAGO	1976	47,400	3,244.7	1538	4	3	135	171	371	799	55
	1975	47,400	3,852.3	1826	1	12	138	148	458	957	112
	PERCENT CHANGE	+.0	-15.8	-15.8	+300.0	-75.0	-2.2	+15.5	-19.0	-16.5	-50.9
PARK CITY	1976	2,906	6,538.2	190	1	0	9	10	45	114	11
	1975	2,906	6,847.9	199	0	2	6	12	50	110	19
	PERCENT CHANGE	+.0	-4.5	-4.5	+.0	-100.0	+50.0	-16.7	-10.0	+3.6	-42.1
ROUND LAKE	1976	2,376	8,417.5	200	0	0	1	8	31	143	17
	1975	2,376	10,101.0	240	0	0	1	2	52	176	9
	PERCENT CHANGE	+.0	-16.7	-16.7	+.0	+.0	+.0	+300.0	-40.4	-18.8	+88.9
ROUND LAKE BEACH	1976	10,525	1,805.2	190	1	3	4	7	42	111	22
	1975	10,525	1,415.7	149	0	0	2	7	46	81	13
	PERCENT CHANGE	+.0	+27.5	+27.5	+.0	+.0	+100.0	+.0	-8.7	+37.0	+69.2
ROUND LAKE HTS	1976	1,152	6,857.6	79	0	0	0	2	12	59	6
	1975	1,152	6,250.0	72	0	0	1	6	18	41	6
	PERCENT CHANGE	+.0	+9.7	+9.7	+.0	+.0	-100.0	-66.7	-33.3	+43.9	+.0
ROUND LAKE PARK	1976	3,817	4,637.1	177	0	0	0	11	48	107	11
	1975	3,817	3,956.0	151	0	1	2	8	37	99	4
	PERCENT CHANGE	+.0	+17.2	+17.2	+.0	-100.0	-100.0	+37.5	+29.7	+8.1	+175.0
TOWER LAKE	1976	869	2,416.6	21	0	0	0	0	6	12	3
	1975	869	1,035.7	9	0	0	0	0	4	4	1
	PERCENT CHANGE	+.0	+133.3	+133.3	+.0	+.0	+.0	+.0	+50.0	+200.0	+200.0
VERNON HILLS	1976	2,680	11,567.2	310	0	2	2	8	22	265	11
	1975	1,064	21,804.5	232	0	0	1	1	20	194	16
	PERCENT CHANGE	+151.9	-47.0	+33.6	+.0	+.0	+100.0	+700.0	+10.0	+36.6	-31.3
WAUCONDA	1976	5,662	5,598.7	317	0	0	3	8	84	210	12
	1975	5,662	4,503.7	255	0	0	3	4	81	158	9
	PERCENT CHANGE	+.0	+24.3	+24.3	+.0	+.0	+.0	+100.0	+3.7	+32.9	+33.3

1 ONE OR MORE MONTHS DATA MISSING 2 NO INDEX CRIMES 3 NO RETURN FROM AGENCY 4 REPORTED THRU OTHER AGENCY

GEOGRAPHIC AREA	YEAR	POPULATION	RATE PER 100,000	TOTAL CRIME INDEX	MURDER & VOLUN. MANSL.	FORCIBLE RAPE	ROBBERY	AGRVT. ASSAULT AND BATTERY	BURGLARY BREAKING OR ENTERING	THEFT	MOTOR VEHICLE THEFT
WAUKEGAN	1976	65,400	10,697.2	6996	6	25	291	262	1519	4529	364
	1975	65,400	9,492.4	6208	4	20	334	240	1202	4046	362
	PERCENT CHANGE	+.0	+12.7	+12.7	+50.0	+25.0	-12.9	+9.2	+26.4	+11.9	+.6
WINTHROP HARBOR	1976	4,829	4,328.0	209	0	1	4	7	44	143	10
	1975	4,829	4,742.2	229	0	0	0	18	51	150	10
	PERCENT CHANGE	+.0	-8.7	-8.7	+.0	+.0	+.0	-61.1	-13.7	-4.7	+.0
ZION	1976	17,511	10,634.7	1871	0	20	30	214	478	1017	112
	1975	17,511	11,331.4	1993	0	12	57	137	461	1214	112
	PERCENT CHANGE	+.0	-6.1	-6.1	+.0	+66.7	-47.4	+56.2	+3.7	-16.2	+.0
LASALLE	1976	106,316	2,660.9	2829	5	2	22	126	681	1766	227
	1975	106,316	2,588.5	2752	1	2	43	145	766	1633	162
	PERCENT CHANGE	+.0	+2.3	+2.8	+400.0	+.0	-48.8	-13.1	-11.1	+8.1	+40.1
LASALLE S.O.	1976	32,011	1,371.4	439	4	1	2	37	132	234	29
	1975	32,011	1,802.5	577	0	0	6	47	176	315	33
	PERCENT CHANGE	+.0	-23.9	-23.9	+.0	+.0	-66.7	-21.3	-25.0	-25.7	-12.1
LASALLE	1976	10,800	2,231.5	241	0	0	2	6	67	136	30
	1975	10,800	2,500.0	270	0	0	8	10	72	167	13
	PERCENT CHANGE	+.0	-10.7	-10.7	+.0	+.0	-75.0	-40.0	-6.9	-18.6	+130.8
MARSEILLES	1976	4,352	459.6	20	0	0	0	0	11	9	0
	1975	4,352	965.1	42	1	0	0	5	10	22	4
	PERCENT CHANGE	+.0	-52.4	-52.4	-100.0	+.0	+.0	-100.0	+10.0	-59.1	-100.0
MENDOTA	1976	6,953	1,697.1	118	0	0	0	1	35	72	10
	1975	6,953	1,733.4	124	0	0	4	2	33	72	13
	PERCENT CHANGE	+.0	-4.3	-4.3	+.0	+.0	-100.0	-50.0	+6.1	+.0	-23.1
OGLESBY	1976	4,206	2,876.8	121	0	0	0	11	28	74	8
	1975	4,206	1,949.5	82	0	0	0	2	30	45	5
	PERCENT CHANGE	+.0	+47.6	+47.6	+.0	+.0	+.0	+450.0	-6.7	+64.4	+60.0
OTTAWA	1976	18,800	4,521.3	850	0	0	6	29	185	552	78
	1975	18,800	3,313.8	623	0	0	3	16	148	417	39
	PERCENT CHANGE	+.0	+36.4	+36.4	+.0	+.0	+100.0	+81.3	+25.0	+32.4	+100.0
PERU	1976	11,800	4,322.0	510	0	0	2	10	93	381	24
	1975	11,800	3,889.8	459	0	1	4	18	115	301	20
	PERCENT CHANGE	+.0	+11.1	+11.1	+.0	-100.0	-50.0	-44.4	-19.1	+26.6	+20.0
SENECA	1976	1,794	3,351.2	96	0	1	1	8	29	55	2
	1975	1,794	3,121.5	56	0	1	0	4	18	27	6
	PERCENT CHANGE	+.0	+71.4	+71.4	+.0	+.0	+.0	+100.0	+61.1	+103.7	-66.7

1 ONE OR MORE MONTHS DATA MISSING 2 NO INDEX CRIMES 3 NO RETURN FROM AGENCY 4 REPORTED THRU OTHER AGENCY

GEOGRAPHIC AREA	YEAR	POPULATION	RATE PER 100,000	TOTAL CRIME INDEX	MURDER & VOLUN. MANSL.	FORCIBLE RAPE	ROBBERY	AGRVT. ASSAULT AND BATTERY	BURGLARY BREAKING OR ENTERING	THEFT	MOTOR VEHICLE THEFT
STREATOR	1976	15,600	2,782.1	434	1	0	9	24	101	253	46
	1975	15,600	3,326.9	519	0	0	18	41	164	267	29
	PERCENT CHANGE	+.0	-16.4	-16.4	+.0	+.0	-50.0	-41.5	-38.4	-5.2	+58.6
LAWRENCE	1976	17,475	85.8	15	0	0	2	7	0	6	0
	1975	17,475	234.6	41	1	0	2	0	5	31	2
	PERCENT CHANGE	+.0	-63.4	-63.4	-100.0	+.0	+.0	+.0	-100.0	-80.6	-100.0
LAWRENCE S.O.	1976	11,569	25.9	3	0	0	0	3	0	0	0
	1 1975	11,569	155.6	18	1	0	0	0	1	16	0
LAWRENCEVILLE	1976	5,906	203.2	12	0	0	2	4	0	6	0
	1975	5,906	389.4	23	0	0	2	0	4	15	2
	PERCENT CHANGE	+.0	-47.8	-47.8	+.0	+.0	+.0	+.0	-100.0	-60.0	-100.0
LEE	1976	34,755	1,240.1	431	0	1	4	6	75	328	17
	1975	34,755	1,421.4	494	3	0	6	7	106	362	10
	PERCENT CHANGE	+.0	-12.8	-12.8	-100.0	+.0	-33.3	-14.3	-29.2	-9.4	+70.0
LEE S.O.	1976	16,555	241.6	40	0	1	0	5	12	21	1
	1975	16,555	296.0	49	1	0	0	5	11	31	1
	PERCENT CHANGE	+.0	-18.4	-18.4	-100.0	+.0	+.0	+.0	+9.1	-32.3	+.0
DIXON	1976	18,200	2,148.4	391	0	0	4	1	63	307	16
	1975	18,200	2,445.1	445	2	0	6	2	95	331	9
	PERCENT CHANGE	+.0	-12.1	-12.1	-100.0	+.0	-33.3	-50.0	-33.7	-7.3	+77.8
LIVINGSTON	1976	39,831	1,817.7	724	0	1	3	23	136	530	31
	1975	39,831	1,245.3	496	1	1	6	25	101	338	24
	PERCENT CHANGE	+.0	+46.0	+46.0	-100.0	+.0	-50.0	-8.0	+34.7	+56.8	+29.2
LIVINGSTON S. O.	1976	21,978	1,706.3	375	0	0	3	14	88	251	19
	1975	21,978	991.9	218	1	1	5	5	64	130	12
	PERCENT CHANGE	+.0	+72.0	+72.0	-100.0	-100.0	-40.0	+180.0	+37.5	+93.1	+58.3
DWIGHT	1 1976	3,869	1,137.2	44	0	0	0	1	5	35	3
	1975	3,869	1,654.2	64	0	0	0	0	13	49	2
FAIRBURY	3 1976	3,384									
	1 1975	3,384	29.6	1	0	0	0	0	0	1	0
PONTIAC	1976	10,600	2,877.4	305	0	1	0	8	43	244	9
	1975	10,600	2,009.4	213	0	0	1	20	24	158	10
	PERCENT CHANGE	+.0	+43.2	+43.2	+.0	+.0	-100.0	-60.0	+79.2	+54.4	-10.0

1 ONE OR MORE MONTHS DATA MISSING 2 NO INDEX CRIMES 3 NO RETURN FROM AGENCY 4 REPORTED THRU OTHER AGENCY

GEOGRAPHIC AREA	YEAR	POPULATION	RATE PER 100,000	TOTAL CRIME INDEX	MURDER & VOLUN. MANSL.	FORCIBLE RAPE	ROBBERY	AGRVT. ASSAULT AND BATTERY	BURGLARY BREAKING OR ENTERING	THEFT	MOTOR VEHICLE THEFT
LOGAN	1976	30,361	1,857.6	564	5	2	10	15	124	387	21
	1975	30,361	2,031.6	632	1	3	16	15	118	461	18
	PERCENT CHANGE	+.0	-10.8	-10.8	+400.0	-33.3	-37.5	+.0	+5.1	-16.1	+16.7
LOGAN S.O.	1976	12,761	438.8	56	3	0	1	4	14	33	1
	1975	12,761	485.9	62	0	1	3	8	9	39	2
	PERCENT CHANGE	+.0	-9.7	-9.7	+.0	-100.0	-66.7	-50.0	+55.6	-15.4	-50.0
LINCOLN	1976	17,600	2,886.4	508	2	2	9	11	110	354	20
	1975	17,600	3,238.6	570	1	2	13	7	109	422	16
	PERCENT CHANGE	+.0	-10.9	-10.9	+100.0	+.0	-30.8	+57.1	+.9	-16.1	+25.0
MACON	1976	125,200	4,088.7	5119	6	17	99	173	918	3729	177
	1975	125,200	5,230.0	6548	7	20	90	249	1546	4436	200
	PERCENT CHANGE	+.0	-21.8	-21.8	-14.3	-15.0	+10.0	-30.5	-40.6	-15.9	-11.5
MACON S.O.	1 1976	31,523	117.4	37	0	0	2	1	6	27	1
	1975	31,523	1,890.7	596	0	0	1	23	274	280	18
BLUE MOUND	1976	1,181	2,116.9	25	0	0	0	0	5	19	1
	1 1975	1,181	2,370.9	28	0	0	0	1	5	21	1
DECATUR	1976	91,018	5,556.0	5057	6	17	97	172	907	3683	175
	1975	91,018	6,481.1	5899	7	20	89	224	1262	4117	180
	PERCENT CHANGE	+.0	-14.3	-14.3	-14.3	-15.0	+9.0	-23.2	-28.1	-10.5	-2.8
MARDA	3 1976	1,478									
	1 1975	1,478	1,691.5	25	0	0	0	1	5	18	1
MACOUPIN	1976	44,615	1,190.2	531	2	7	3	14	198	289	18
	1975	44,615	1,430.0	638	1	2	2	13	273	317	30
	PERCENT CHANGE	+.0	-16.8	-16.8	+100.0	+250.0	+50.0	+7.7	-27.5	-8.8	-40.0
MACOUPIN S.O.	1976	17,225	1,097.2	189	1	6	1	3	104	74	0
	1975	17,225	1,143.7	197	0	2	0	0	113	79	3
	PERCENT CHANGE	+.0	-4.1	-4.1	+.0	+200.0	+.0	+.0	-8.0	-6.3	-100.0
BENLD	1 1976	1,749	1,143.5	20	1	0	1	1	3	12	2
	1 1975	1,749	914.8	16	0	0	0	0	4	8	4
BRIGHTON	1976	2,162	1,572.6	34	0	0	1	2	14	15	2
	1975	2,162	2,775.2	60	0	0	0	2	27	25	6
	PERCENT CHANGE	+.0	-43.3	-43.3	+.0	+.0	+.0	+.0	-48.1	-40.0	-66.7

1 ONE OR MORE MONTHS DATA MISSING 2 NO INDEX CRIMES 3 NO RETURN FROM AGENCY 4 REPORTED THRU OTHER AGENCY

GEOGRAPHIC AREA	YEAR	POPULATION	RATE PER 100,000	TOTAL CRIME INDEX	MURDER & VOLUN. MANSL.	FORCIBLE RAPE	ROBBERY	AGRVT. ASSAULT AND BATTERY	BURGLARY BREAKING OR ENTERING	THEFT	MOTOR VEHICLE THEFT
BUNKER HILL	1976	1,670	419.2	7	0	0	0	0	3	3	1
	1975	1,670	1,856.3	31	0	0	1	0	21	7	2
	PERCENT CHANGE	+.0	-77.4	-77.4	+.0	+.0	-100.0	+.0	-85.7	-57.1	-50.0
CARLINVILLE	1976	5,717	2,396.4	137	0	0	0	2	37	96	2
	1975	5,717	3,323.4	190	0	0	0	7	65	113	5
	PERCENT CHANGE	+.0	-27.9	-27.9	+.0	+.0	+.0	-71.4	-43.1	-15.0	-60.0
GILLESPIE	1976	3,483	545.5	19	0	0	0	0	10	7	2
	1975	3,483	303.9	28	0	0	1	0	18	8	1
	PERCENT CHANGE	+.0	-32.1	-32.1	+.0	+.0	-100.0	+.0	-44.4	-12.5	+100.0
GIRARD	1 1976	2,098	238.3	5	0	0	0	0	0	5	0
	1 1975	2,098	524.3	11	0	0	0	0	2	9	0
MT OLIVE	3 1976	2,305									
	3 1975	2,305									
STAUNTON	1 1976	4,428	677.5	30	0	0	0	4	4	19	3
	1 1975	4,428	880.8	39	0	0	0	3	12	16	8
VIRDEN	1976	3,778	2,332.2	90	0	1	0	2	23	58	6
	1975	3,778	1,747.0	66	1	0	0	1	11	52	1
	PERCENT CHANGE	+.0	+36.4	+36.4	-100.0	+.0	+.0	+100.0	+109.1	+11.5	+500.0
MADISON	1976	250,979	5,908.8	14830	25	51	243	496	4550	8349	1116
	1975	249,300	6,880.9	17154	17	51	445	498	5795	9020	1328
	PERCENT CHANGE	.6	-14.1	-13.5	+47.1	+.0	-45.4	-.4	-21.5	-7.4	-16.0
MADISON S.O.	1976	78,150	4,331. 4	3385	5	22	55	201	1606	1234	262
	1975	77,501	4,700. 2	3643	9	23	92	177	1788	1278	276
	PERCENT CHANGE	+.8	-7.8	-7.1	-44.4	-4.3	-40.2	+13.6	-10.2	-3.4	-5.1
ALTON	1976	39,800	7,550.3	3005	7	7	70	49	829	1861	182
	1975	39,800	9,648.2	3840	3	7	166	44	1322	2023	275
	PERCENT CHANGE	+.0	-21.7	-21.7	+133.3	+.0	-57.8	+11.4	-37.3	-8.0	-33.8
BETHALTO	1976	8,373	3,248.5	272	0	0	0	7	86	132	47
	1975	8,001	3,337.1	267	0	0	2	10	119	101	35
	PERCENT CHANGE	+4.6	-2.7	+1.9	+.0	+.0	-100.0	-30.0	-27.7	+30.7	+34.3
COLLINSVILLE	1976	19,600	7,683.7	1506	0	3	17	25	343	1020	98
	1975	19,600	8,117.3	1591	0	1	27	25	335	1081	122
	PERCENT CHANGE	+.0	-5.3	-5.3	+.0	+200.0	-37.0	+.0	+2.4	-5.6	-19.7

1 ONE OR MORE MONTHS DATA MISSING 2 NO INDEX CRIMES 3 NO RETURN FROM AGENCY 4 REPORTED THRU OTHER AGENCY

GEOGRAPHIC AREA	YEAR	POPULATION	RATE PER 100,000	TOTAL CRIME INDEX	MURDER & VOLUN. MANSL.	FORCIBLE RAPE	ROBBERY	AGRVT. ASSAULT AND BATTERY	BURGLARY BREAKING OR ENTERING	THEFT	MOTOR VEHICLE THEFT
EAST ALTON	1976	7,665	9,432.5	723	0	0	4	30	147	497	45
	1975	7,665	11,924.3	914	0	0	8	18	247	596	45
	PERCENT CHANGE	+.0	-20.9	-20.9	+.0	+.0	-50.0	+66.7	-40.5	-16.6	+.0
EDWARDSVILLE	1976	11,100	7,909.9	878	1	3	18	19	214	553	70
	1975	11,100	7,792.8	865	0	4	29	11	234	523	64
	PERCENT CHANGE	+.0	+1.5	+1.5	+.0	-25.0	-37.9	+72.7	-8.5	+5.7	+9.4
GRANITE CITY	1976	40,700	6,749.4	2747	5	6	28	67	681	1729	231
	1975	40,700	7,916.5	3222	4	7	68	110	817	1942	274
	PERCENT CHANGE	+.0	-14.7	-14.7	+25.0	-14.3	-58.8	-39.1	-16.6	-11.0	-15.7
HARTFORD	1976	2,260	3,761.1	85	0	0	4	0	18	52	11
	1975	2,260	4,778.8	108	0	0	2	0	24	76	6
	PERCENT CHANGE	+.0	-21.3	-21.3	+.0	+.0	+100.0	+.0	-25.0	-31.6	+83.3
HIGHLAND	1 1976	6,025	1,145.2	69	0	0	0	0	18	42	9
	1975	6,025	1,659.8	100	0	0	0	2	18	75	5
MADISON	1976	7,094	8,091.3	574	2	2	22	40	164	296	48
	1975	7,094	8,049.1	571	0	1	18	28	180	287	57
	PERCENT CHANGE	+.0	+.5	+.5	+.0	+100.0	+22.2	+42.9	-8.9	+3.1	-15.8
MARYVILLE	1976	1,290	3,643.4	47	0	0	0	1	18	26	2
	1975	1,290	4,263.6	55	0	0	0	1	20	34	0
	PERCENT CHANGE	+.0	-14.5	-14.5	+.0	+.0	+.0	+.0	-10.0	-23.5	+.0
PONTOON BEACH	1976	3,192	7,174.2	229	0	3	2	7	62	137	18
	1975	3,192	10,870.9	347	1	1	10	11	143	146	35
	PERCENT CHANGE	+.0	-34.0	-34.0	-100.0	+200.0	-80.0	-36.4	-56.6	-6.2	-48.6
ROXANA	1976	1,896	5,748.9	109	0	1	1	1	21	79	6
	1975	1,896	8,544.3	162	0	1	1	9	32	112	7
	PERCENT CHANGE	+.0	-32.7	-32.7	+.0	+.0	+.0	-88.9	-34.4	-29.5	-14.3
SOUTH ROXANA	1976	2,010	7,810.9	157	0	2	0	4	55	83	13
	1975	2,010	12,039.8	242	0	0	1	8	86	121	26
	PERCENT CHANGE	+.0	-35.1	-35.1	+.0	+.0	-100.0	-50.0	-36.0	-31.4	-50.0
TROY	1 1976	2,818	1,667.8	47	0	0	0	0	10	31	6
	1 1975	2,160	324.1	7	0	0	2	0	2	3	0
VENICE	1976	4,715	7,868.5	371	4	0	14	33	121	178	21
	1975	4,715	7,508.0	354	0	4	10	31	121	170	18
	PERCENT CHANGE	+.0	+4.8	+4.8	+.0	-100.0	+40.0	+6.5	+.0	+4.7	+16.7

1 ONE OR MORE MONTHS DATA MISSING 2 NO INDEX CRIMES 3 NO RETURN FROM AGENCY 4 REPORTED THRU OTHER AGENCY

GEOGRAPHIC AREA	YEAR	POPULATION	RATE PER 100,000	TOTAL CRIME INDEX	MURDER & VOLUN. MANSL.	FORCIBLE RAPE	ROBBERY	AGRVT. ASSAULT AND BATTERY	BURGLARY BREAKING OR ENTERING	THEFT	MOTOR VEHICLE THEFT
WOOD RIVER	1976	13,200	4,666.7	616	1	2	8	10	155	393	47
	1975	13,200	6,434.8	856	0	2	9	12	304	447	82
	PERCENT CHANGE		+.0	-28.0	-28.0	+.0	+.0	-11.1	-16.7	-49.0	-12.1	-42.7
WORDEN	1 1976	1,091	916.6	10	0	0	0	2	2	6	0
	1 1975	1,091	916.6	10	0	0	0	1	3	5	1
MARION	1976	38,855	2,738.4	1064	0	3	14	22	258	726	41
	1975	38,835	3,434.8	1334	3	6	16	47	277	955	50
	PERCENT CHANGE		+.0	-21.4	-21.4	-100.0	-50.0	-12.5	-53.2	-6.9	-24.0	-18.0
MARION S.O.	1976	16,530	1,488.2	246	0	2	3	8	84	140	9
	1975	16,530	2,183.9	361	2	4	5	7	115	214	14
	PERCENT CHANGE		+.0	-31.9	-31.9	-100.0	-50.0	-40.0	+14.3	-27.0	-34.6	-35.7
CENTRALIA	1976	15,966	4,054.9	649	0	1	9	11	149	453	26
	1975	15,966	5,298.3	846	1	1	11	37	141	624	31
	PERCENT CHANGE		+.0	-23.3	-23.3	-100.0	+.0	-18.2	-70.3	+5.7	-27.4	-16.1
SALEM	1976	6,359	2,657.7	169	0	0	2	3	25	133	6
	1975	6,359	2,311.7	147	0	1	0	3	21	117	5
	PERCENT CHANGE		+.0	+15.0	+15.0	+.0	-100.0	+.0	+.0	+19.0	+13.7	+20.0
MARSHALL	1976	12,739	336.7	107	0	0	0	3	15	88	1
	1975	12,739	977.4	125	0	1	5	1	14	100	4
	PERCENT CHANGE		+.0	-14.4	-14.4	+.0	-100.0	-100.0	+200.0	+7.1	-12.0	-75.0
MARSHALL S.O.	1976	6,668	930.3	66	0	0	0	1	7	58	0
	1 1975	6,668	1,094.3	73	0	0	2	0	0	71	0
HENRY	1976	2,629	456.4	12	0	0	0	0	2	10	0
	1975	2,629	1,407.4	37	0	1	1	0	7	24	4
	PERCENT CHANGE		+.0	-67.6	-67.6	+.0	-100.0	-100.0	+.0	-71.4	-58.3	-100.0
LACON	1976	2,163	1,294.5	28	0	0	0	2	5	20	1
	1975	2,163	508.6	11	0	0	2	1	3	5	0
	PERCENT CHANGE		+.0	+154.5	+154.5	+.0	+.0	-100.0	+100.0	+66.7	+300.0	+.0
TOLUCA	1 1976	1,329	75.2	1	0	0	0	0	1	0	0
	1 1975	1,329	301.0	4	0	0	0	0	4	0	0
MASON	1976	17,182	1,344.4	231	0	0	0	2	93	131	5
	1975	17,182	1,637.3	290	0	1	0	9	92	177	11
	PERCENT CHANGE		+.0	-20.3	-20.3	+.0	-100.0	+.0	-77.8	+1.1	-26.0	-54.5

1 [illegible] MORE MONTHS DATA MISSING 2 NO INDEX CRIMES 3 NO RETURN FROM AGENCY 4 REPORTED THRU OTHER AGENCY

GEOGRAPHIC AREA	YEAR	POPULATION	RATE PER 100,000	TOTAL CRIME INDEX	MURDER & VOLUN. MANSL.	FORCIBLE RAPE	ROBBERY	AGRVT. ASSAULT AND BATTERY	BURGLARY BREAKING OR ENTERING	THEFT	MOTOR VEHICLE THEFT
MASON S.D.	1976	8,800	1,727.3	152	0	0	0	2	69	80	1
	1975	8,800	2,170.5	191	0	1	0	8	59	115	8
	PERCENT CHANGE	+.0	-20.4	-20.4	+.0	-100.0	+.0	-75.0	+16.9	-30.4	-87.5
HAVANA	1976	4,408	1,225.0	54	0	0	0	0	14	36	4
	1 1975	4,408	952.3	42	0	0	0	0	15	26	1
MANITO	1 1976	1,344	1,636.9	22	0	0	0	0	8	14	0
	1975	1,344	3,422.6	46	0	0	0	0	14	32	0
MASON CITY	1 1976	2,630	114.1	3	0	0	0	0	2	1	0
	1 1975	2,630	418.3	11	0	0	0	1	4	4	2
MASSAC	1976	13,277	1,641.9	218	1	0	4	10	46	155	2
	1975	13,277	1,348.2	179	1	1	0	1	51	121	4
	PERCENT CHANGE	+.0	+21.8	+21.8	+.0	-100.0	+.0	+900.0	-9.8	+28.1	-50.0
MASSAC S.D.	1976	6,286	1,145.4	72	0	0	0	4	2	66	0
	1975	6,286	906.8	57	0	1	0	1	6	47	2
	PERCENT CHANGE	+.0	+26.3	+26.3	+.0	-100.0	+.0	+300.0	-66.7	+40.4	-100.0
METROPOLIS	1976	6,991	2,088.4	146	1	0	4	6	44	89	2
	1975	6,991	1,745.1	122	1	0	0	0	45	74	2
	PERCENT CHANGE	+.0	+19.7	+19.7	+.0	+.0	+.0	+.0	-2.2	+20.3	+.0
MCDONOUGH	1976	33,562	1,986.4	766	0	0	6	14	196	525	25
	1975	33,562	2,611.4	1007	0	7	6	8	314	642	30
	PERCENT CHANGE	+.0	-23.9	-23.9	+.0	-100.0	+.0	+75.0	-37.6	-18.2	-16.7
MCDONOUGH S.D.	1976	15,067	1,573.0	237	0	0	1	2	107	120	7
	1975	15,067	2,117.2	319	0	5	1	2	97	208	6
	PERCENT CHANGE	+.0	-25.7	-25.7	+.0	-100.0	+.0	+.0	+10.3	-42.3	+16.7
MACOMB	1976	23,495	2,251.5	529	0	0	5	12	89	405	18
	1975	23,495	2,928.3	688	0	2	5	6	217	434	24
	PERCENT CHANGE	+.0	-23.1	-23.1	+.0	-100.0	+.0	+100.0	-59.0	-6.7	-25.0
MCHENRY	1976	126,009	3,450.5	4343	2	2	22	106	1018	3036	162
	1975	122,900	3,930.8	4831	4	5	32	112	1376	3103	199
	PERCENT CHANGE	+2.5	-12.2	-10.0	-50.0	-60.0	-31.3	-5.4	-26.0	-2.2	-18.6
MCHENRY S.D.	1976	58,750	2,575.3	1513	1	1	6	21	518	904	62
	1975	57,551	3,172.8	1826	4	3	15	27	759	943	75
	PERCENT CHANGE	+2.1	-18.8	-17.1	-75.0	-66.7	-60.0	-22.2	-31.8	-4.1	-17.3

1 ONE OR MORE MONTHS DATA MISSING 2 NO INDEX CRIMES 3 NO RETURN FROM AGENCY 4 REPORTED THRU OTHER AGENCY

GEOGRAPHIC AREA	YEAR	POPULATION	RATE PER 100,000	TOTAL CRIME INDEX	MURDER & VOLUN. MANSL.	FORCIBLE RAPE	ROBBERY	AGRVT. ASSAULT AND BATTERY	BURGLARY BREAKING OR ENTERING	THEFT	MOTOR VEHICLE THEFT
ALGONQUIN	1976	3,962	5,401.3	214	0	0	1	7	62	135	9
	1975	3,489	5,932.9	207	0	0	2	5	57	129	14
	PERCENT CHANGE	+13.6	-9.0	+3.4	+.0	+.0	-50.0	+40.0	+8.8	+4.7	-35.7
CARY	1976	4,862	2,344.7	114	1	0	1	3	9	97	3
	1975	4,862	3,105.7	151	0	0	1	2	36	108	4
	PERCENT CHANGE	+.0	-24.5	-24.5	+.0	+.0	+.0	+50.0	-75.0	-10.2	-25.0
CRYSTAL LAKE	1976	16,797	4,750.8	798	0	1	3	15	118	638	23
	1975	16,797	5,006.3	841	0	0	2	14	125	678	22
	PERCENT CHANGE	+.0	-5.1	-5.1	+.0	+.0	+50.0	+7.1	-5.6	-5.9	+4.5
FOX RIVER GROVE	1976	2,262	2,829.4	64	0	0	0	3	7	53	1
	1975	2,262	3,183.0	72	0	0	2	2	13	49	6
	PERCENT CHANGE	+.0	-11.1	-11.1	+.0	+.0	-100.0	+50.0	-46.2	+8.2	-83.3
HARVARD	1976	5,156	2,036.5	105	0	0	0	4	23	76	2
	1975	5,215	3,029.7	158	0	1	1	2	29	119	6
	PERCENT CHANGE	-1.1	-32.8	-33.5	+.0	-100.0	-100.0	+100.0	-20.7	-36.1	-66.7
HEBRON	3 1976	787									
	1 1975	787	1,143.6	9	0	0	0	0	2	7	0
HUNTLEY	1976	1,443	4,365.9	63	0	0	0	3	9	50	1
	1975	1,443	4,365.9	63	0	1	0	1	22	33	6
	PERCENT CHANGE	+.0	+.0	+.0	+.0	-100.0	+.0	+200.0	-59.1	+51.5	-83.3
LAKE IN THE HILLS	1976	4,960	3,104.8	154	0	0	0	2	32	118	2
	1975	4,081	3,234.5	132	0	0	1	4	23	94	10
	PERCENT CHANGE	+21.5	-4.0	+16.7	+.0	+.0	-100.0	-50.0	+39.1	+25.5	-80.0
LAKEWOOD	1 1976	788	761.4	6	0	0	0	0	3	3	0
	1 1975	788	888.3	7	0	0	0	0	5	2	0
MARENGO	1976	4,104	3,216.4	132	0	0	3	5	34	86	4
	1975	4,266	2,391.0	102	0	0	0	2	20	72	8
	PERCENT CHANGE	-3.8	+34.5	+29.4	+.0	+.0	+.0	+150.0	+70.0	+19.4	-50.0
MCCULLOM LAKE	1976	879	2,389.1	21	0	0	0	3	3	13	2
	1 1975	879	1,706.5	15	0	0	0	0	11	3	1
MCHENRY	1976	8,459	6,383.7	540	0	0	3	32	68	421	16
	1975	7,680	7,005.2	538	0	0	3	41	92	382	20
	PERCENT CHANGE	+10.1	-8.9	+.4	+.0	+.0	+.0	-22.0	-26.1	+10.2	-20.0

1 ONE OR MORE MONTHS DATA MISSING 2 NO INDEX CRIMES 3 NO RETURN FROM AGENCY 4 REPORTED THRU OTHER AGENCY

GEOGRAPHIC AREA	YEAR	POPULATION	RATE PER 100,000	TOTAL CRIME INDEX	MURDER & VOLUN. MANSL.	FORCIBLE RAPE	ROBBERY	AGRVT. ASSAULT AND BATTERY	BURGLARY BREAKING OR ENTERING	THEFT	MOTOR VEHICLE THEFT
OAKWOOD HILLS	1976	887	2,818.5	25	0	0	1	0	8	15	1
	1 1975	837	1,691.1	15	0	0	0	0	7	8	0
RICHLAND	1976	1,162	4,475.0	52	0	0	0	2	10	39	1
	1 1975	1,162	4,216.9	49	0	0	0	3	12	32	2
SPRING GROVE	1 1976	351	3,703.7	13	0	0	0	0	5	6	2
	1 1975	351	5,128.2	18	0	0	1	1	8	7	1
WOODSTOCK	1976	10,400	5,134.6	534	0	0	4	6	109	382	33
	1975	10,400	6,038.5	628	0	0	4	8	155	437	24
	PERCENT CHANGE	+.0	-15.0	-15.0	+.0	+.0	+.0	-25.0	-29.7	-12.6	+37.5
MCLEAN	1976	114,400	3,427.4	3921	3	16	57	97	840	2742	166
	1975	114,400	3,339.2	4392	1	16	83	121	1124	2876	171
	PERCENT CHANGE	+.0	-10.7	-10.7	+200.0	+.0	-31.3	-19.8	-25.3	-4.7	-2.9
MCLEAN S.D.	1976	38,948	1,427.5	556	1	5	5	29	136	355	25
	1975	37,321	1,822.0	680	1	1	9	26	207	420	16
	PERCENT CHANGE	+4.4	-21.7	-18.2	+.0	+400.0	-44.4	+11.5	-34.3	-15.5	+56.3
BLOOMINGTON	1976	41,409	5,600.2	2319	2	9	48	52	490	1604	114
	1975	41,409	6,278.3	2600	0	12	69	83	659	1645	132
	PERCENT CHANGE	+.0	-10.8	-10.3	+.0	-25.0	-30.4	-37.3	-25.6	-2.5	-13.6
CHENOA	1 1976	1,874	1,120.6	21	0	0	0	0	5	15	1
	1 1975	1,874	266.8	5	0	0	0	0	5	0	0
LEXINGTON	4 1976										
	1975	1,627	1,413.6	23	0	0	0	0	10	11	2
MCLEAN	1 1976	826	121.1	1	0	0	0	1	0	0	0
	1 1975	826	363.2	3	0	0	1	0	0	2	0
NORMAL	1976	31,343	3,267.1	1024	1	2	4	15	209	768	26
	1975	31,343	3,448.9	1081	0	3	4	12	243	798	21
	PERCENT CHANGE	+.0	-5.3	-5.3	+.0	-33.3	+.0	+25.0	-14.0	-3.8	+23.8
MENARD	1976	10,600	1,509.4	160	0	1	2	3	63	87	4
	1975	10,600	1,688.7	179	0	3	0	6	66	89	15
	PERCENT CHANGE	+.0	-10.6	-10.6	+.0	-66.7	+.0	-50.0	-4.5	-2.2	-73.3

1 ONE OR MORE MONTHS DATA MISSING 2 NO INDEX CRIMES 3 NO RETURN FROM AGENCY 4 REPORTED THRU OTHER AGENCY

GEOGRAPHIC AREA	YEAR	POPULATION	RATE PER 100,000	TOTAL CRIME INDEX	MURDER & VOLUN. MANSL.	FORCIBLE RAPE	ROBBERY	AGRVT. ASSAULT AND BATTERY	BURGLARY BREAKING OR ENTERING	THEFT	MOTOR VEHICLE THEFT
MENARD S.D.	1976	6,782	2,226.5	151	0	1	2	2	61	82	3
	1975	6,782	2,565.6	174	0	2	0	6	64	87	15
	PERCENT CHANGE	+.0	-13.2	-13.2	+.0	-50.0	+.0	-66.7	-4.7	-5.7	-80.0
ATHENS	1 1976	1,167	171.4	2	0	0	0	1	0	0	1
	1 1975	1,167	171.4	2	0	1	0	0	1	0	0
PETERSBURG	1 1976	2,651	264.1	7	0	0	0	0	2	5	0
	1 1975	2,651	113.2	3	0	0	0	0	1	2	0
MERCER	1976	16,694	2,024.7	338	0	2	0	8	131	184	13
	1975	16,694	1,779.1	297	0	2	0	6	117	164	8
	PERCENT CHANGE	+.0	+13.8	+13.8	+.0	+.0	+.0	+33.3	+12.0	+12.2	+62.5
MERCER S.D.	1976	13,344	2,008.4	268	0	1	0	8	102	144	13
	1975	13,344	1,731.1	231	0	2	0	5	98	122	4
	PERCENT CHANGE	+.0	+16.0	+16.0	+.0	-50.0	+.0	+60.0	+4.1	+18.0	+225.0
ALEDO	1976	3,350	2,089.6	70	0	1	0	0	29	40	0
	1975	3,350	1,970.1	66	0	0	0	1	19	42	4
	PERCENT CHANGE	+.0	+6.1	+6.1	+.0	+.0	+.0	-100.0	+52.6	-4.8	-100.0
MONROE	1976	18,977	1,501.8	285	0	0	2	3	108	156	16
	1975	18,900	1,804.2	341	0	0	4	4	161	153	19
	PERCENT CHANGE	.4	-16.7	-16.4	+.0	+.0	-50.0	-25.0	-32.9	+2.0	-15.8
MONROE S.D.	1976	10,129	937.9	95	0	0	0	0	58	34	3
	1975	9,621	1,507.1	145	0	0	3	0	92	43	7
	PERCENT CHANGE	+5.3	-37.7	-34.5	+.0	+.0	-100.0	+.0	-37.0	-20.9	-57.1
COLUMBIA	1976	4,268	2,339.9	102	0	0	1	3	17	71	10
	1975	4,219	2,438.7	105	0	0	1	4	25	66	9
	PERCENT CHANGE	+1.2	-4.0	-2.9	+.0	+.0	+.0	-25.0	-32.0	+7.6	+11.1
HECKER	4 1976										
	1 1975	480	208.3	1	0	0	0	0	0	1	0
WATERLOO	1976	4,530	1,921.4	88	0	0	1	0	33	51	3
	1975	4,530	1,965.1	90	0	0	0	0	44	43	3
	PERCENT CHANGE	+.0	-2.2	-2.2	+.0	+.0	+.0	+.0	-25.0	+18.6	+.0
MONTGOMERY	1976	29,776	1,984.8	591	1	2	7	23	184	330	44
	1975	29,776	1,834.1	561	0	0	5	8	161	343	44
	PERCENT CHANGE	+.0	+5.3	+5.3	+.0	+.0	+40.0	+187.5	+14.3	-3.8	+.0

1 ONE OR MORE MONTHS DATA MISSING 2 NO INDEX CRIMES 3 NO RETURN FROM AGENCY 4 REPORTED THRU OTHER AGENCY

GEOGRAPHIC AREA	YEAR	POPULATION	RATE PER 100,000	TOTAL CRIME INDEX	MURDER & VOLUN. MANSL.	FORCIBLE RAPE	ROBBERY	AGRVT. ASSAULT AND BATTERY	BURGLARY BREAKING OR ENTERING	THEFT	MOTOR VEHICLE THEFT
MONTGOMERY S.O.	1976	13,974	1,281.0	179	1	0	0	1	70	84	23
	1975	13,371	1,293.8	173	0	0	1	1	51	103	17
	PERCENT CHANGE	+4.5	-1.0	+3.5	+.0	+.0	-100.0	+.0	+37.3	-18.4	+35.3
HILLSBORO	1976	4,298	1,721.7	74	0	0	0	2	22	46	4
	1975	4,298	1,651.9	71	0	0	2	2	10	53	4
	PERCENT CHANGE	+.0	+4.2	+4.2	+.0	+.0	-100.0	+.0	+120.0	-13.2	+.0
IRVING	4 1976										
	1 1975	603	.0	0	0	0	0	0	0	0	0
LITCHFIELD	1976	7,243	4,418.1	320	0	2	4	20	84	194	16
	1975	7,243	4,211.0	305	0	0	2	5	94	182	22
	PERCENT CHANGE	+.0	+4.9	+4.9	+.0	+.0	+100.0	+300.0	-10.6	+6.6	-27.3
NOKOMIS	1 1976	2,551	548.8	14	0	0	3	0	8	3	0
	1975	2,551	392.0	10	0	0	0	0	5	4	1
SCHRAM CITY	3 1976	662									
	3 1975	662									
WITT	1 1976	1,048	381.7	4	0	0	0	0	0	3	1
	1 1975	1,048	190.8	2	0	0	0	0	1	1	0
MORGAN	1976	35,633	4,111.4	1465	0	6	9	40	298	1091	21
	1975	35,633	4,108.6	1464	2	4	20	53	406	946	33
	PERCENT CHANGE	+.0	+.1	+.1	-100.0	+50.0	-55.0	-24.5	-26.6	+15.3	-36.4
MORGAN S.O.	1976	11,802	1,932.7	234	0	2	0	8	52	171	1
	1975	11,802	2,152.2	254	1	1	5	7	71	166	3
	PERCENT CHANGE	+.0	-7.9	-7.9	-100.0	+100.0	-100.0	+14.3	-26.8	+3.0	-66.7
JACKSONVILLE	1976	20,600	5,601.9	1154	0	4	9	32	241	849	19
	1975	20,600	5,718.4	1178	1	3	15	44	325	760	30
	PERCENT CHANGE	+.0	-2.0	-2.0	-100.0	+33.3	-40.0	-27.3	-25.8	+11.7	-36.7
SOUTH JACKSONVILLE	1976	3,231	2,333.2	77	0	0	0	0	5	71	1
	1975	3,231	990.4	32	0	0	0	2	10	20	0
	PERCENT CHANGE	+.0	+140.6	+140.6	+.0	+.0	+.0	-100.0	-50.0	+255.0	+.0
MOULTRIE	1976	12,691	575.2	73	0	0	0	2	5	64	2
	1975	12,691	788.0	100	1	0	3	1	23	68	4
	PERCENT CHANGE	+.0	-27.0	-27.0	-100.0	+.0	-100.0	+100.0	-78.3	-5.9	-50.0

1 ONE OR MORE MONTHS DATA MISSING 2 NO INDEX CRIMES 3 NO RETURN FROM AGENCY 4 REPORTED THRU OTHER AGENCY

GEOGRAPHIC AREA	YEAR	POPULATION	RATE PER 100,000	TOTAL CRIME INDEX	MURDER & VOLUN. MANSL.	FORCIBLE RAPE	ROBBERY	AGPVT. ASSAULT AND BATTERY	BURGLARY BREAKING OR ENTERING	THEFT	MOTOR VEHICLE THEFT
MOULTRIE S.D.	1976	8,549	853.9	73	0	0	0	2	5	64	2
	1975	8,549	1,158.0	99	1	0	2	1	23	68	4
	PERCENT CHANGE	+.0	-26.3	-26.3	-100.0	+.0	-100.0	+100.0	-78.3	-5.9	-50.0
SULLIVAN	3 1976	4,142									
	1 1975	4,142	24.1	1	0	0	1	0	0	0	0
OGLE	1976	42,221	1,662.7	702	4	3	8	28	120	515	24
	1975	42,076	1,775.4	747	0	1	4	27	107	582	26
	PERCENT CHANGE	+.3	-6.3	-6.0	+.0	+200.0	+100.0	+3.7	+12.1	-11.5	-7.7
OGLE S.D.	1976	19,957	611.3	122	1	0	0	7	39	73	2
	1975	19,902	532.6	106	0	1	2	8	37	56	2
	PERCENT CHANGE	+.3	+14.8	+15.1	+.0	-100.0	-100.0	-12.5	+5.4	+30.4	+.0
BYRON	1976	1,852	3,509.7	65	0	0	0	2	4	58	1
	1975	1,762	2,724.2	48	0	0	0	0	3	42	3
	PERCENT CHANGE	+5.1	+28.8	+35.4	+.0	+.0	+.0	+.0	+33.3	+38.1	-66.7
FORREST ON	1 1976	1,236	242.7	3	0	0	0	0	1	2	0
	1 1975	1,236	242.7	3	0	0	0	2	0	1	0
MT MORRIS	1976	3,196	1,095.1	35	0	0	0	0	2	29	4
	1975	3,196	1,157.7	37	0	0	0	1	1	33	2
	PERCENT CHANGE	+.0	-5.4	-5.4	+.0	+.0	+.0	-100.0	+100.0	-12.1	+100.0
OREGON	1976	3,565	84.2	3	0	0	0	1	0	2	0
	1975	3,565	392.7	14	0	0	0	2	8	4	0
	PERCENT CHANGE	+.0	-78.6	-78.6	+.0	+.0	+.0	-50.0	-100.0	-50.0	+.0
POLO	1976	2,561	3,397.1	87	0	0	1	3	20	60	3
	1975	2,561	3,787.6	97	0	0	0	1	9	85	2
	PERCENT CHANGE	+.0	-10.3	-10.3	+.0	+.0	+.0	+200.0	+122.2	-29.4	+50.0
ROCHELLE	1976	8,850	4,327.7	383	3	3	7	15	54	289	12
	1975	8,850	4,949.2	438	0	0	2	13	48	358	17
	PERCENT CHANGE	+.0	-12.6	-12.6	+.0	+.0	+250.0	+15.4	+12.5	-19.3	-29.4
STILLMAN VALLEY	1 1976	1,004	398.4	4	0	0	0	0	0	2	2
	1 1975	1,004	398.4	4	0	0	0	0	1	3	0
PEORIA	1976	197,971	6,318.6	12509	9	81	395	1090	3222	7084	628
	1975	199,100	7,839.8	15609	11	93	486	1357	4878	7932	852
	PERCENT CHANGE	-.6	-19.4	-19.9	-18.2	-12.9	-18.7	-19.7	-33.9	-10.7	-26.3

1 ONE OR MORE MONTHS DATA MISSING 2 NO INDEX CRIMES 3 NO RETURN FROM AGENCY 4 REPORTED THRU OTHER AGENCY

GEOGRAPHIC AREA	YEAR	POPULATION	RATE PER 100,000	TOTAL CRIME INDEX	MURDER & VOLUN. MANSL.	FORCIBLE RAPE	ROBBERY	AGRVT. ASSAULT AND BATTERY	BURGLARY BREAKING OR ENTERING	THEFT	MOTOR VEHICLE THEFT
PEORIA S.O.	1976	46,152	2,281.1	1053	3	9	12	107	311	513	98
	1975	44,964	3,700.7	1664	2	15	29	186	618	697	117
	PERCENT CHANGE	+2.7	-38.4	-36.7	+50.0	-40.0	-58.6	-42.5	-49.7	-26.4	-16.2
BARTONVILLE	1976	6,145	2,652.6	163	0	0	0	1	39	116	7
	1975	7,274	3,139.4	232	1	8	2	3	49	161	8
	PERCENT CHANGE	-15.5	-16.8	-29.7	-100.0	-100.0	-100.0	-66.7	-20.4	-28.0	-12.5
BELLEVUE	4 1976										
	3 1975	1,198									
CHILLICOTHE	1976	6,097	3,296.7	201	0	2	2	34	45	113	5
	1975	6,097	4,280.8	261	0	1	1	47	72	128	12
	PERCENT CHANGE	+.0	-23.0	-23.0	+.0	+100.0	+100.0	-27.7	-37.5	-11.7	-58.3
ELMWOOD	1976	2,300	782.6	18	0	0	0	2	6	7	3
	1975	2,300	1,173.9	27	0	0	0	2	7	17	1
	PERCENT CHANGE	+.0	-33.3	-33.3	+.0	+.0	+.0	+.0	-14.3	-58.8	+200.0
HANNA CITY	1976	1,291	1,239.3	16	0	0	0	3	3	10	0
	1975	1,291	1,549.2	20	0	0	0	0	7	10	3
	PERCENT CHANGE	+.0	-20.0	-20.0	+.0	+.0	+.0	+.0	-57.1	+.0	-100.0
NORWOOD	3 1976	637									
	3 1975	637									
PEORIA	1976	127,100	8,431.2	10716	6	68	375	935	2727	6106	499
	1975	127,100	10,277.7	13063	8	69	450	1114	3994	6734	694
	PERCENT CHANGE	+.0	-18.0	-18.0	-25.0	-1.4	-16.7	-16.1	-31.7	-9.3	-28.1
PEORIA HEIGHTS	1976	8,239	4,151.0	342	0	2	6	8	91	219	16
	1975	8,239	4,151.0	342	0	0	4	5	131	185	17
	PERCENT CHANGE	+.0	+.0	+.0	+.0	+.0	+50.0	+60.0	-30.5	+18.4	-5.9
PERRY	1976	19,623	1,381.0	271	0	3	7	12	69	162	18
	1975	19,623	1,019.2	200	0	0	4	9	47	115	25
	PERCENT CHANGE	+.0	+35.5	+35.5	+.0	+.0	+75.0	+33.3	+46.8	+40.9	-28.0
PERRY S.O.	1976	9,481	875.4	33	0	3	2	10	31	34	3
	1975	9,481	327.0	31	0	0	0	5	10	12	4
	PERCENT CHANGE	+.0	+167.7	+167.7	+.0	+.0	+.0	+100.0	+210.0	+183.3	-25.0
DUQUOIN	1976	6,740	2,052.3	139	0	0	4	0	27	95	13
	1975	6,740	1,646.9	111	0	0	2	1	28	61	19
	PERCENT CHANGE	+.0	+25.2	+25.2	+.0	+.0	+100.0	-100.0	-3.6	+55.7	-31.6

1 ONE OR MORE MONTHS DATA MISSING 2 NO INDEX CRIMES 3 NO RETURN FROM AGENCY 4 REPORTED THRU OTHER AGENCY

GEOGRAPHIC AREA	YEAR	POPULATION	RATE PER 100,000	TOTAL CRIME INDEX	MURDER & VOLUN. MANSL.	FORCIBLE RAPE	ROBBERY	AGRVT. ASSAULT AND BATTERY	BURGLARY BREAKING OR ENTERING	THEFT	MOTOR VEHICLE THEFT
PINCKNEYVILLE	1976	3,402	1,440.3	49	0	0	1	2	11	33	2
	1975	3,402	1,704.9	58	0	0	2	3	9	42	2
	PERCENT CHANGE	+.0	-15.5	-15.5	+.0	+.0	-50.0	-33.3	+22.2	-21.4	+.0
PIATT	1976	15,230	1,470.3	224	0	0	3	17	93	101	10
	1975	15,230	1,963.2	299	1	2	0	9	115	165	7
	PERCENT CHANGE	+.0	-25.1	-25.1	-100.0	-100.0	+.0	+88.9	-19.1	-38.8	+42.9
PIATT S.O.	1976	9,404	1,754.6	165	0	0	2	10	78	68	7
	1975	9,404	2,009.3	189	1	2	0	8	91	82	5
	PERCENT CHANGE	+.0	-12.7	-12.7	-100.0	-100.0	+.0	+25.0	-14.3	-17.1	+40.0
CERRO GORDO	1 1976	1,466	477.5	7	0	0	0	1	3	3	0
	1975	1,466	2,660.3	39	0	0	0	0	10	29	0
MONTICELLO	1976	4,360	1,192.7	52	0	0	1	6	12	30	3
	1975	4,360	1,628.4	71	0	0	0	1	14	54	2
	PERCENT CHANGE	+.0	-26.3	-26.3	+.0	+.0	+.0	+500.0	-14.3	-44.4	+50.0
PIKE	1976	18,744	975.3	183	0	0	1	1	31	146	4
	1975	18,744	858.9	161	0	0	0	1	65	91	4
	PERCENT CHANGE	+.0	+13.7	+13.7	+.0	+.0	+.0	+.0	-52.3	+60.4	+.0
PIKE S.O.	1976	14,469	753.3	109	0	0	1	0	26	81	1
	1975	14,469	711.9	103	0	0	0	0	45	55	3
	PERCENT CHANGE	+.0	+5.8	+5.8	+.0	+.0	+.0	+.0	-42.2	+47.3	-66.7
PITTSFIELD	1976	4,275	1,731.0	74	0	0	0	1	5	65	3
	1975	4,275	1,355.7	58	0	0	0	1	20	36	1
	PERCENT CHANGE	+.0	+27.6	+27.6	+.0	+.0	+.0	+.0	-75.0	+80.6	+200.0
POPE	1976	4,198	2,763.2	116	0	0	0	2	15	92	7
	1975	4,198	1,977.1	83	0	0	1	0	15	61	6
	PERCENT CHANGE	+.0	+39.8	+39.8	+.0	+.0	-100.0	+.0	+.0	+50.8	+16.7
POPE S.O.	1976	4,198	2,763.2	116	0	0	0	2	15	92	7
	1975	4,198	1,977.1	83	0	0	1	0	15	61	6
	PERCENT CHANGE	+.0	+39.8	+39.8	+.0	+.0	-100.0	+.0	+.0	+50.8	+16.7
PULASKI	1976	8,591	334.1	33	2	0	2	10	0	17	2
	1975	8,591	69.8	6	0	1	1	0	0	3	1
	PERCENT CHANGE	+.0	+450.3	+450.0	+.0	-100.0	+100.0	+.0	+.0	+466.7	+100.0
PULASKI S.O.	1976	8,591	334.1	33	2	0	2	10	0	17	2
	1975	8,591	69.8	6	0	1	1	0	0	3	1
	PERCENT CHANGE	+.0	+450.3	+450.0	+.0	-100.0	+100.0	+.0	+.0	+466.7	+100.0

1 ONE OR MORE MONTHS DATA MISSING 2 NO INDEX CRIMES 3 NO RETURN FROM AGENCY 4 REPORTED THRU OTHER AGENCY

GEOGRAPHIC AREA	YEAR	POPULATION	RATE PER 100,000	TOTAL CRIME INDEX	MURDER & VOLUN. MANSL.	FORCIBLE RAPE	ROBBERY	AGRVT. ASSAULT AND BATTERY	BURGLARY BREAKING OR ENTERING	THEFT	MOTOR VEHICLE THEFT
PUTNAM	1976	5,272	1,346.7	71	0	0	0	0	26	40	5
	1975	5,272	1,384.7	73	0	1	0	1	15	53	3
	PERCENT CHANGE		+.0	-2.7	-2.7	+.0	-100.0	+.0	-100.0	+73.3	-24.5	+66.7
PUTNAM S.O.	1976	5,272	1,346.7	71	0	0	0	0	26	40	5
	1975	5,272	1,384.7	73	0	1	0	1	15	53	3
	PERCENT CHANGE		+.0	-2.7	-2.7	+.0	-100.0	+.0	-100.0	+73.3	-24.5	+66.7
RANDOLPH	1976	31,240	1,290.0	403	0	1	2	20	119	239	22
	1975	31,240	1,421.3	444	0	2	3	35	155	236	13
	PERCENT CHANGE		+.0	-9.2	-9.2	+.0	-50.0	-33.3	-42.9	-23.2	+1.3	+69.2
RANDOLPH S.O.	1976	17,583	944.1	166	0	0	0	2	63	95	6
	1975	16,667	1,188.0	198	0	1	1	8	90	94	4
	PERCENT CHANGE		+5.5	-20.5	-16.2	+.0	-100.0	-100.0	-75.0	-30.0	+1.1	+50.0
CHESTER	1976	5,349	1,308.7	70	0	0	1	11	22	33	3
	1975	5,349	1,626.5	87	0	0	0	19	26	39	3
	PERCENT CHANGE		+.0	-19.5	-19.5	+.0	+.0	+.0	-42.1	-15.4	-15.4	+.0
COULTERVILLE	1 1976	1,195	669.5	8	0	0	0	0	6	2	0
	1975	1,195	1,338.9	16	0	0	1	0	1	14	0
RED BUD	1976	2,578	2,211.0	57	0	0	0	0	8	36	13
	1 1975	2,578	620.6	16	0	0	.0	0	8	5	3
RUMA	3 1976	196									
	3 1975	196									
SPARTA	1976	4,339	2,350.8	102	0	1	1	7	20	73	0
	1975	4,339	2,673.4	116	0	1	1	6	27	78	3
	PERCENT CHANGE		+.0	-12.1	-12.1	+.0	+.0	+.0	+16.7	-25.9	-6.4	-100.0
TILDEN	4 1976										
	1 1975	916	1,200.9	11	0	0	0	2	3	6	0
RICHLAND	1976	16,499	1,594.0	263	1	2	0	18	74	163	5
	1975	16,499	1,443.5	239	0	0	4	8	70	151	6
	PERCENT CHANGE		+.0	+10.0	+10.0	+.0	+.0	-100.0	+125.0	+5.7	+7.9	-16.7
RICHLAND S.O.	1976	7,459	1,662.4	124	0	2	0	14	41	66	1
	1975	7,459	1,755.3	131	0	0	0	2	47	79	3
	PERCENT CHANGE		+.0	-5.3	-5.3	+.0	+.0	+.0	+600.0	-12.8	-16.5	-66.7

1 ONE OR MORE MONTHS DATA MISSING 2 NO INDEX CRIMES 3 NO RETURN FROM AGENCY 4 REPORTED THRU OTHER AGENCY

GEOGRAPHIC AREA	YEAR	POPULATION	RATE PER 100,000	TOTAL CRIME INDEX	MURDER & VOLUN. MANSL.	FORCIBLE RAPE	ROBBERY	AGRVT. ASSAULT AND BATTERY	BURGLARY BREAKING OR ENTERING	THEFT	MOTOR VEHICLE THEFT
OLNEY	1976	9,040	1,537.5	139	1	0	0	4	33	97	4
	1975	9,040	1,194.7	108	0	0	4	6	23	72	3
	PERCENT CHANGE	+.0	+28.7	+28.7	+.0	+.0	-100.0	-33.3	+43.5	+34.7	+33.3
ROCK ISLAND	1976	164,876	6,775.4	11171	7	32	275	407	3337	6686	427
	1975	162,700	6,529.2	10625	6	47	275	473	3029	6275	518
	PERCENT CHANGE	+1.3	+3.3	+5.2	+16.7	-31.9	+.0	-14.0	+10.2	+6.5	-17.6
ROCK ISLAND S.D.	1976	29,320	2,626.2	770	1	2	7	94	254	385	27
	1975	30,091	2,668.6	803	0	1	10	143	308	320	21
	PERCENT CHANGE	-2.6	-1.6	-4.1	+.0	+100.0	-30.0	-34.3	-17.5	+20.3	+28.6
ANDALUSIA	1 1976	1,094	3,332.1	37	0	0	0	2	8	26	1
	1975	1,094	3,016.5	33	0	0	0	1	11	16	5
COAL VALLEY	1976	3,463	4,071.6	141	0	0	2	2	63	65	9
	1975	3,111	5,271.6	164	0	1	2	4	70	74	13
	PERCENT CHANGE	+11.3	-22.8	-14.0	+.0	-100.0	+.0	-50.0	-10.0	-12.2	-30.8
EAST MOLINE	1976	20,900	6,473.7	1353	1	2	19	32	351	891	57
	1975	20,900	6,387.6	1335	0	12	15	52	349	827	80
	PERCENT CHANGE	+.0	+1.3	+1.3	+.0	-83.3	+26.7	-38.5	+.6	+7.7	-28.8
HAMPTON	1976	1,612	5,024.8	81	0	1	3	1	36	33	7
	4 1975										
MILAN	1976	6,036	5,931.1	358	0	2	8	6	83	250	9
	1975	5,053	5,145.5	260	0	0	8	7	85	144	16
	PERCENT CHANGE	+19.5	+15.3	+37.7	+.0	+.0	+.0	-14.3	-2.4	+73.6	-43.8
MOLINE	1976	46,300	7,179.3	3324	1	4	53	90	790	2267	119
	1975	46,300	6,706.3	3105	1	2	46	100	734	2112	110
	PERCENT CHANGE	+.0	+7.1	+7.1	+.0	+100.0	+15.2	-10.0	+7.6	+7.3	+8.2
ROCK ISLAND	1976	50,200	9,521.9	4780	4	21	181	176	1690	2520	188
	1975	50,200	9,010.0	4523	5	28	191	161	1385	2503	250
	PERCENT CHANGE	+.0	+5.7	+5.7	-20.0	-25.0	-5.2	+9.3	+22.0	+.7	-24.8
SILVIS	1976	5,951	5,494.9	327	0	0	2	4	62	249	10
	1975	5,951	6,721.6	400	0	3	3	5	87	279	23
	PERCENT CHANGE	+.0	-18.3	-18.3	+.0	-100.0	-33.3	-20.0	-28.7	-10.8	-56.5
SALINE	1976	25,675	1,409.9	362	1	0	6	52	45	241	17
	1975	25,675	993.2	255	0	0	10	31	42	160	12
	PERCENT CHANGE	+.0	+42.0	+42.0	+.0	+.0	-40.0	+67.7	+7.1	+50.6	+41.7

1 ONE OR MORE MONTHS DATA MISSING 2 NO INDEX CRIMES 3 NO RETURN FROM AGENCY 4 REPORTED THRU OTHER AGENCY

GEOGRAPHIC AREA	YEAR	POPULATION	RATE PER 100,000	TOTAL CRIME INDEX	MURDER & VOLUN. MANSL.	FORCIBLE RAPE	ROBBERY	AGRVT. ASSAULT AND BATTERY	BURGLARY BREAKING OR ENTERING	THEFT	MOTOR VEHICLE THEFT
SALINE S.D.	1976	11,313	875.1	99	0	0	0	39	8	52	0
	1975	11,313	830.0	94	0	0	8	31	14	41	0
	PERCENT CHANGE	+.0	+5.3	+5.3	+.0	+.0	-100.0	+25.8	-42.9	+26.8	+.0
ELDORADO	1976	4,757	2,354.4	112	0	0	0	0	13	99	0
	1975	4,757	2,060.1	93	0	0	1	0	22	65	10
	PERCENT CHANGE	+.0	+14.3	+14.3	+.0	+.0	-100.0	+.0	-40.9	+52.3	-100.0
HARRISBURG	1 1976	9,605	1,572.1	151	1	0	6	13	24	90	17
	1975	9,605	655.9	63	0	0	1	0	6	54	2
SANGAMON	1976	168,456	5,812.8	9792	15	33	272	316	3168	5448	540
	1975	167,000	6,420.4	10722	9	30	306	246	3437	5982	712
	PERCENT CHANGE	+.8	-9.4	-8.7	+66.7	+10.0	-11.1	+28.5	-7.8	-8.9	-24.2
SANGAMON S.D.	1976	68,181	1,955.1	1333	7	5	53	44	517	612	95
	1975	67,948	3,167.1	2152	1	14	51	24	933	988	141
	PERCENT CHANGE	+.3	-37.3	-38.1	+600.0	-64.3	+3.9	+83.3	-44.6	-38.1	-32.6
AUBURN	1976	3,311	2,325.6	77	1	0	0	3	23	48	2
	1975	3,077	1,737.5	55	0	0	0	2	9	42	2
	PERCENT CHANGE	+7.6	+30.1	+40.0	+.0	+.0	+.0	+50.0	+155.6	+14.3	+.0
CHATHAM	4 1976										
	1975	3,975	1,207.5	43	0	0	0	0	12	36	0
JEROME	1 1976	1,673	2,630.0	44	0	0	2	1	12	27	2
	4 1975										
LELAND GROVE	1 1976	1,624	2,586.2	42	0	0	0	1	15	26	0
	4 1975										
ROCHESTER	1 1976	1,667	120.0	2	0	0	0	0	0	2	0
	4 1975										
SPRINGFIELD	1976	92,000	9,015.2	8294	7	28	217	267	2601	4733	441
	1975	92,000	9,203.3	8467	8	16	255	220	2483	4916	569
	PERCENT CHANGE	+.0	-2.0	-2.0	-12.5	+75.0	-14.9	+21.4	+4.8	-3.7	-22.5
SCHUYLER	1976	7,712	1,646.3	127	0	0	0	0	14	110	3
	1975	7,712	1,361.5	105	0	0	0	0	20	85	0
	PERCENT CHANGE	+.0	+21.0	+21.0	+.0	+.0	+.0	+.0	-30.0	+29.4	+.0

1 ONE OR MORE MONTHS DATA MISSING 2 NO INDEX CRIMES 3 NO RETURN FROM AGENCY 4 REPORTED THRU OTHER AGENCY

GEOGRAPHIC AREA	YEAR	POPULATION	RATE PER 100,000	TOTAL CRIME INDEX	MURDER & VOLUN. MANSL.	FORCIBLE RAPE	ROBBERY	AGRVT. ASSAULT AND BATTERY	BURGLARY BREAKING OR ENTERING	THEFT	MOTOR VEHICLE THEFT
SCHUYLER S O	1976	7,712	1,646.8	127	0	0	0	0	14	110	3
	1975	7,712	1,361.5	105	0	0	0	0	20	85	0
	PERCENT CHANGE	+.0	+21.0	+21.0	+.0	+.0	+.0	+.0	-30.0	+29.4	+.0
SCOTT	1976	5,955	1,326.6	79	0	0	0	0	25	52	2
	1975	5,955	1,947.9	116	0	0	0	2	31	78	5
	PERCENT CHANGE	+.0	-31.9	-31.9	+.0	+.0	+.0	-100.0	-19.4	-33.3	-60.0
SCOTT S.O.	1976	5,955	1,326.6	79	0	0	0	0	25	52	2
	1 1975	5,955	1,947.9	116	0	0	0	2	31	78	5
SHELBY	1976	22,356	1,458.2	326	0	0	1	4	40	271	10
	1975	22,356	2,012.9	450	0	0	2	4	94	340	10
	PERCENT CHANGE	+.0	-27.6	-27.6	+.0	+.0	-50.0	+.0	-57.4	-20.3	+.0
SHELBY S.O.	1976	17,725	1,292.0	229	0	0	1	1	24	198	5
	1975	17,725	1,647.4	292	0	0	1	1	59	225	6
	PERCENT CHANGE	+.0	-21.6	-21.6	+.0	+.0	+.0	+.0	-59.3	-12.0	-16.7
SHELBYVILLE	1976	4,631	2,094.6	97	0	0	0	3	16	73	5
	1975	4,631	3,411.8	158	0	0	1	3	35	115	4
	PERCENT CHANGE	+.0	-38.6	-38.6	+.0	+.0	-100.0	+.0	-54.3	-36.5	+25.0
ST CLAIR	1976	280,400	5,529.6	15505	51	164	927	1049	4679	7392	1243
	1975	280,400	5,894.4	16528	74	157	1201	1174	5258	7252	1412
	PERCENT CHANGE	+.0	-6.2	-6.2	-31.1	+4.5	-22.8	-10.6	-11.0	+1.9	-12.0
ST. CLAIR S.O.	1976	68,245	2,803.1	1913	2	5	27	35	663	1073	108
	1975	68,245	2,945.3	2010	5	9	39	49	731	1048	129
	PERCENT CHANGE	+.0	-4.8	-4.8	-60.0	-44.4	-30.8	-28.6	-9.3	+2.4	-16.3
ALORTON	1976	3,599	1,667.1	60	2	2	7	13	18	16	2
	1975	3,599	1,611.6	58	3	0	4	9	28	12	2
	PERCENT CHANGE	+.0	+3.4	+3.4	-33.3	+.0	+75.0	+44.4	-35.7	+33.3	+.0
BELLEVILLE	1976	41,800	4,191.4	1752	0	3	21	14	367	1226	121
	1975	41,800	4,380.4	1831	4	1	32	11	384	1253	146
	PERCENT CHANGE	+.0	-4.3	-4.3	-100.0	+200.0	-34.4	+27.3	-4.4	-2.2	-17.1
BROOKLYN	1 1976	1,715	233.2	4	0	0	1	1	0	2	0
	1 1975	1,715	58.3	1	0	0	0	0	1	0	0
CAHOKIA	1976	20,700	6,838.9	1426	2	2	25	26	382	910	79
	1975	20,700	7,323.7	1516	1	2	23	24	453	934	79
	PERCENT CHANGE	+.0	-5.9	-5.9	+100.0	+.0	+8.7	+8.3	-15.7	-2.6	+.0

1 ONE OR MORE MONTHS DATA MISSING 2 NO INDEX CRIMES 3 NO RETURN FROM AGENCY 4 REPORTED THRU OTHER AGENCY

GEOGRAPHIC AREA	YEAR	POPULATION	RATE PER 100,000	TOTAL CRIME INDEX	MURDER & VOLUN. MANSL.	FORCIBLE RAPE	ROBBERY	AGRVT. ASSAULT AND BATTERY	BURGLARY BREAKING OR ENTERING	THEFT	MOTOR VEHICLE THEFT
CASEYVILLE	1976	4,245	4,593.6	195	0	0	4	0	76	98	17
	1975	4,245	5,983.5	254	0	0	3	8	101	120	22
	PERCENT CHANGE	+.0	-23.2	-23.2	+.0	+.0	+33.3	-100.0	-24.8	-18.3	-22.7
CENTREVILLE	1976	11,500	1,252.2	144	2	2	9	31	58	34	8
	1 1975	11,500	1,026.1	118	7	4	10	34	36	18	9
DUPO	1976	3,017	5,833.6	176	0	1	4	8	42	117	4
	1 1975	3,017	1,259.5	38	0	0	1	0	11	23	3
EAST ST LOUIS	1976	62,500	11,572.3	7233	42	146	768	812	2551	2222	692
	1975	62,500	12,982.4	8114	54	137	1042	951	2962	2093	875
	PERCENT CHANGE	+.0	-10.9	-10.9	-22.2	+6.6	-26.3	-14.6	-13.9	+6.2	-20.9
FAIRMONT CITY	1976	2,739	3,227.0	90	0	0	3	10	23	41	13
	1975	2,789	5,234.9	146	0	0	3	2	35	83	23
	PERCENT CHANGE	+.0	-38.4	-38.4	+.0	+.0	+.0	+400.0	-34.3	-50.6	-43.5
FAIRVIEW HEIGHTS	1976	14,591	7,203.1	1051	0	0	5	11	67	867	101
	1975	14,591	7,018.0	1024	0	1	9	7	95	850	62
	PERCENT CHANGE	+.0	+2.6	+2.6	+.0	-100.0	-44.4	+57.1	-29.5	+2.0	+62.9
FAYETTEVILLE	1 1976	382	.0	0	0	0	0	0	0	0	0
	3 1975	382									
FREEBURG	1976	2,540	2,677.2	68	0	0	0	1	12	47	8
	1975	2,540	1,653.5	42	0	0	1	1	5	31	4
	PERCENT CHANGE	+.0	+61.9	+61.9	+.0	+.0	-100.0	+.0	+140.0	+51.6	+100.0
LEBANON	1976	3,590	4,011.1	144	0	0	1	9	37	85	12
	1975	3,590	3,431.9	125	0	0	3	8	28	79	7
	PERCENT CHANGE	+.0	+15.2	+15.2	+.0	+.0	-66.7	+12.5	+32.1	+7.6	+71.4
LENZBURG	1976	437	2,746.0	12	0	0	0	4	5	2	1
	1975	437	2,746.0	12	0	0	0	0	0	12	0
	PERCENT CHANGE	+.0	+.0	+.0	+.0	+.0	+.0	+.0	+.0	-83.3	+.0
MARISSA	1976	2,464	1,095.8	27	0	0	1	0	5	21	0
	1975	2,464	1,907.5	47	0	0	0	1	15	28	3
	PERCENT CHANGE	+.0	-42.6	-42.6	+.0	+.0	+.0	-100.0	-66.7	-25.0	-100.0
MASCOUTAH	1976	5,082	2,085.8	106	0	0	0	1	15	82	8
	1975	5,082	2,518.7	128	0	0	0	2	42	80	4
	PERCENT CHANGE	+.0	-17.2	-17.2	+.0	+.0	+.0	-50.0	-64.3	+2.5	+100.0

1 ONE OR MORE MONTHS DATA MISSING 2 NO INDEX CRIMES 3 NO RETURN FROM AGENCY 4 REPORTED THRU OTHER AGENCY

GEOGRAPHIC AREA	YEAR	POPULATION	RATE PER 100,000	TOTAL CRIME INDEX	MURDER & VOLUN. MANSL.	FORCIBLE RAPE	ROBBERY	AGRVT. ASSAULT AND BATTERY	BURGLARY BREAKING OR ENTERING	THEFT	MOTOR VEHICLE THEFT
MILLSTADT	1976	2,332	1,200.7	28	0	0	0	1	8	12	7
	1975	2,332	1,672.4	39	0	0	0	0	12	25	2
	PERCENT CHANGE		+.0	-28.2	-28.2	+.0	+.0	+.0	+.0	-33.3	-52.0	+250.0
NATIONAL CITY	1976	125	31,200.0	39	0	0	4	6	9	16	4
	1975	125	32,800.0	41	0	0	3	8	5	21	4
	PERCENT CHANGE		+.0	-4.9	-4.9	+.0	+.0	+33.3	-25.0	+80.0	-23.8	+.0
NEW ATHENS	1 1976	2,015	1,042.2	21	0	0	0	0	4	13	4
	1975	2,015	1,339.6	28	0	1	0	1	11	12	3
O FALLON	1976	10,045	3,922.3	394	0	0	5	21	113	239	16
	1975	10,045	5,136.9	516	0	0	1	19	130	344	22
	PERCENT CHANGE		+.0	-23.6	-23.6	+.0	+.0	+400.0	+10.5	-13.1	-30.5	-27.3
SAUGET	1976	222	15,315.3	34	0	1	0	0	2	31	0
	1975	222	27,927.9	62	0	0	2	4	4	51	1
	PERCENT CHANGE		+.0	-45.2	-45.2	+.0	+.0	-100.0	-100.0	-50.0	-39.2	-100.0
SHILOH	1 1976	952	340.3	8	0	0	0	0	4	4	0
	1 1975	952	735.3	7	0	0	0	1	3	3	0
SUMMERFIELD	1 1976	446	4,708.5	21	0	0	0	8	8	5	0
	1 1975	446	2,242.2	10	0	0	0	0	6	2	2
SWANSEA	1976	5,473	2,448.4	134	0	0	3	2	36	85	8
	1975	5,473	2,503.2	137	0	0	1	9	33	89	5
	PERCENT CHANGE		+.0	-2.2	-2.2	+.0	+.0	+200.0	-77.8	+9.1	-4.5	+60.0
WASHINGTON PARK	1976	9,594	4,429.9	425	1	2	39	35	174	144	30
	1975	9,594	2,334.3	224	0	2	24	25	127	41	5
	PERCENT CHANGE		+.0	+89.7	+89.7	+.0	+.0	+62.5	+40.0	+37.0	+251.2	+500.0
STARK	1976	7,029	1,024.3	72	0	0	0	2	15	52	3
	1975	7,029	853.6	60	0	1	0	5	14	39	1
	PERCENT CHANGE		+.0	+20.0	+20.0	+.0	-100.0	+.0	-60.0	+7.1	+33.3	+200.0
STARK S.O.	1976	7,029	1,024.3	72	0	0	0	2	15	52	3
	1975	7,029	853.6	60	0	1	0	5	14	39	1
	PERCENT CHANGE		+.0	+20.0	+20.0	+.0	-100.0	+.0	-60.0	+7.1	+33.3	+200.0
STEPHENSON	1976	46,567	2,978.5	1387	3	3	13	245	279	802	42
	1975	46,567	3,579.8	1667	1	3	14	217	352	1027	53
	PERCENT CHANGE		+.0	-16.8	-16.8	+200.0	+.0	-7.1	+12.9	-20.7	-21.9	-20.8

1 ONE OR MORE MONTHS DATA MISSING 2 NO INDEX CRIMES 3 NO RETURN FROM AGENCY 4 REPORTED THRU OTHER AGENCY

GEOGRAPHIC AREA	YEAR	POPULATION	RATE PER 100,000	TOTAL CRIME INDEX	MURDER & VOLUN. MANSL.	FORCIBLE RAPE	ROBBERY	AGRVT. ASSAULT AND BATTERY	BURGLARY BREAKING OR ENTERING	THEFT	MOTOR VEHICLE THEFT
STEPHENSON S.U.	1976	18,757	1,598.0	300	0	1	1	60	96	134	8
	1975	18,521	1,754.8	325	0	1	3	28	106	171	16
	PERCENT CHANGE	+1.3	-8.9	-7.7	+.0	+.0	-66.7	+114.3	-9.4	-21.6	-50.0
FREEPORT	1976	27,800	3,910.1	1087	3	2	12	185	183	668	34
	1975	27,800	4,827.3	1342	1	2	11	189	246	856	37
	PERCENT CHANGE	+.0	-19.0	-19.0	+200.0	+.0	+9.1	-2.1	-25.6	-22.0	-8.1
RIDGTT	4 1976										
	3 1975	246									
TAZEWELL	1976	124,935	3,142.3	3928	5	6	32	96	933	2665	191
	1975	124,000	3,903.9	4847	1	7	62	109	1221	3193	254
	PERCENT CHANGE	+.8	-19.5	-19.0	+400.0	-14.3	-48.4	-11.9	-23.6	-16.5	-24.8
TAZEWELL S.U.	1976	30,038	834.1	265	2	0	7	26	77	153	1
	1975	29,707	1,800.9	535	0	1	4	41	171	304	14
	PERCENT CHANGE	+1.3	-53.9	-50.3	+.0	-100.0	+75.0	-36.6	-55.0	-49.7	-92.9
CREVE COEUR	1976	6,594	4,251.4	231	0	2	1	7	79	173	19
	1975	6,594	5,869.0	387	0	0	2	20	99	228	38
	PERCENT CHANGE	+.0	-27.4	-27.4	+.0	+.0	-50.0	-65.0	-20.2	-24.1	-50.0
DELAVAN	1976	1,858	1,937.6	36	0	0	1	2	9	21	3
	1 1975	1,858	1,507.0	28	0	0	0	1	7	18	2
EAST PEORIA	1976	21,265	4,490.9	955	2	2	12	31	266	584	58
	1975	21,265	5,440.9	1157	0	2	14	23	272	773	73
	PERCENT CHANGE	+.0	-17.5	-17.5	+.0	+.0	-14.3	+34.8	-2.2	-24.5	-20.5
GREEN VALLEY	1 1976	622	160.8	1	0	0	0	0	1	0	0
	1 1975	622	1,286.2	8	0	0	0	0	5	3	0
MACKINAW	1976	1,444	623.3	9	0	0	0	0	1	8	0
	1975	1,303	997.7	13	0	0	0	0	2	10	1
	PERCENT CHANGE	+10.8	-37.5	-30.8	+.0	+.0	+.0	+.0	-50.0	-20.0	-100.0
MARQUETTE HEIGHTS	1976	3,241	2,190.7	71	0	1	0	1	20	44	5
	1975	2,778	3,527.7	98	0	1	0	1	22	74	0
	PERCENT CHANGE	+16.7	-37.9	-27.6	+.0	+.0	+.0	+.0	-9.1	-40.5	+.0
MINIER	1 1976	993	906.3	9	0	0	0	0	4	5	0
	1 1975	993	503.5	5	0	0	0	0	3	2	0

1 ONE OR MORE MONTHS DATA MISSING 2 NO INDEX CRIMES 3 NO RETURN FROM AGENCY 4 REPORTED THRU OTHER AGENCY

GEOGRAPHIC AREA	YEAR	POPULATION	RATE PER 100,000	TOTAL CRIME INDEX	MURDER & VOLUN. MANSL.	FORCIBLE RAPE	ROBBERY	AGRVT. ASSAULT AND BATTERY	BURGLARY BREAKING OR ENTERING	THEFT	MOTOR VEHICLE THEFT
MORTON	1976	13,243	2,665.6	353	0	1	0	8	50	273	21
	1975	13,243	3,201.7	424	0	1	8	7	70	316	22
	PERCENT CHANGE		+.0	-16.7	-16.7	+.0	+.0	-100.0	+14.3	-28.6	-13.6	-4.5
NORTH PEKIN	1976	1,900	2,421.1	46	0	0	0	0	0	12	32	2
	1975	1,900	2,736.8	52	0	1	1	0	0	20	28	2
	PERCENT CHANGE		+.0	-11.5	-11.5	+.0	-100.0	-100.0	+.0	-40.0	+14.3	+.0
PEKIN	1976	32,315	5,186.4	1676	1	0	11	19	357	1214	74
	1975	32,315	5,858.0	1893	1	1	33	12	449	1306	91
	PERCENT CHANGE		+.0	-11.5	-11.5	+.0	-100.0	-66.7	+58.3	-20.5	-7.0	-18.7
TREMONT	1 1976	1,956	51.1	1	0	0	0	0	0	0	1	0
	1 1975	1,956	306.7	6	0	0	0	0	0	3	3	0
WASHINGTON	1976	9,466	2,366.4	224	0	0	0	2	57	157	8
	1975	9,466	2,546.0	241	0	0	0	4	98	128	11
	PERCENT CHANGE		+.0	-7.1	-7.1	+.0	+.0	+.0	-50.0	-41.8	+22.7	-27.3
UNION	1976	15,620	1,831.0	286	0	0	5	19	34	216	12
	1975	15,620	1,856.6	290	0	0	2	5	67	209	7
	PERCENT CHANGE		+.0	-1.4	-1.4	+.0	+.0	+150.0	+280.0	-49.3	+3.3	+71.4
UNION S.D	1976	9,131	2,058.9	188	0	0	3	9	10	159	7
	1975	9,131	1,938.5	177	0	0	0	5	15	152	5
	PERCENT CHANGE		+.0	+6.2	+6.2	+.0	+.0	+.0	+80.0	-33.3	+4.6	+40.0
ANNA	1976	4,801	1,749.6	84	0	0	2	8	23	48	3
	1975	4,801	1,895.4	91	0	0	2	0	41	47	1
	PERCENT CHANGE		+.0	-7.7	-7.7	+.0	+.0	+.0	+.0	-43.9	+2.1	+200.0
JONESBORO	1 1976	1,683	829.4	14	0	0	0	2	1	9	2
	1975	1,683	1,303.3	22	0	0	0	0	11	10	1
VERMILION	1976	95,868	4,120.2	3950	6	22	83	324	813	2514	188
	1975	95,868	3,911.6	3750	2	18	102	183	981	2278	186
	PERCENT CHANGE		+.0	+5.3	+5.3	+200.0	+22.2	-18.6	+77.0	-17.1	+10.4	+1.1
VERMILION S.D.	1976	53,268	1,991.8	1061	1	7	16	96	229	646	66
	1975	46,759	1,291.7	604	0	5	7	42	216	299	35
	PERCENT CHANGE		+13.9	+54.2	+75.7	+.0	+40.0	+128.6	+128.6	+6.0	+116.1	+88.6
DANVILLE	1976	42,600	6,781.7	2889	5	15	67	228	584	1868	122
	1975	42,600	6,948.4	2960	1	13	95	130	735	1847	139
	PERCENT CHANGE		+.0	-2.4	-2.4	+400.0	+15.4	-29.5	+75.4	-20.5	+1.1	-12.2

1 ONE OR MORE MONTHS DATA MISSING 2 NO INDEX CRIMES 3 NO RETURN FROM AGENCY 4 REPORTED THRU OTHER AGENCY

GEOGRAPHIC AREA	YEAR	POPULATION	RATE PER 100,000	TOTAL CRIME INDEX	MURDER & VOLUN. MANSL.	FORCIBLE RAPE	ROBBERY	AGRVT. ASSAULT AND BATTERY	BURGLARY BREAKING OR ENTERING	THEFT	MOTOR VEHICLE THEFT
HOOPESTON	4 1976										
	1975	6,509	2,857.6	186	1	0	0	11	30	132	12
WABASH	1976	13,277	5,001.1	664	0	1	1	20	138	446	58
	1975	13,277	2,688.9	357	0	0	0	2	110	214	31
	PERCENT CHANGE	+.0	+36.0	+86.0	+.0	+.0	+.0	+900.0	+25.5	+108.4	+87.1
WABASH S.O.	1976	5,121	1,659.3	85	0	1	0	2	22	56	4
	1975	5,121	1,757.5	90	0	0	0	1	24	64	1
	PERCENT CHANGE	+.0	-5.6	-5.6	+.0	+.0	+.0	+100.0	-8.3	-12.5	+300.0
MT CARMEL	1976	8,156	7,099.1	579	0	0	1	18	116	390	54
	1975	8,156	3,273.7	267	0	0	0	1	86	150	30
	PERCENT CHANGE	+.0	+116.9	+116.9	+.0	+.0	+.0	+1700.0	+34.9	+160.0	+80.0
WARREN	1976	21,087	2,247.3	474	0	1	1	2	174	273	23
	1975	21,087	2,281.0	481	0	3	2	3	201	247	25
	PERCENT CHANGE	+.0	-1.5	-1.5	+.0	-66.7	-50.0	-33.3	-13.4	+10.5	-8.0
WARREN S.O.	1976	9,034	2,413.1	218	0	1	1	2	95	113	6
	1975	9,034	2,357.3	213	0	3	1	2	109	95	3
	PERCENT CHANGE	+.0	+2.3	+2.3	+.0	-66.7	+.0	+.0	-12.8	+18.9	+100.0
ALEXIS	3 1976	953									
	1 1975	953	104.9	1	0	0	0	0	0	1	0
MONMOUTH	1 1976	11,100	2,306.3	256	0	0	0	0	79	160	17
	1 1975	11,100	2,405.4	267	0	0	1	1	92	151	22
WASHINGTON	1976	14,156	741.7	105	0	0	0	0	49	53	3
	1975	14,156	755.9	107	0	0	0	0	42	65	0
	PERCENT CHANGE	+.0	-1.9	-1.9	+.0	+.0	+.0	+.0	+16.7	-18.5	+.0
WASHINGTON SO	1976	9,853	832.2	82	0	0	0	0	45	37	0
	1975	12,830	776.4	100	0	0	0	0	38	62	0
	PERCENT CHANGE	-23.5	+7.2	-13.0	+.0	+.0	+.0	+.0	+18.4	-40.3	+.0
NASHVILLE	1 1976	3,027	297.3	9	0	0	0	0	0	7	2
	4 1975										
OKAWVILLE	1 1976	1,276	1,097.2	14	0	0	0	0	4	9	1
	1 1975	1,276	548.6	7	0	0	0	0	4	3	0

1 ONE OR MORE MONTHS DATA MISSING 2 NO INDEX CRIMES 3 NO RETURN FROM AGENCY 4 REPORTED THRU OTHER AGENCY

GEOGRAPHIC AREA	YEAR	POPULATION	RATE PER 100,000	TOTAL CRIME INDEX	MURDER & VOLUN. MANSL.	FORCIBLE RAPE	ROBBERY	AGRVT. ASSAULT AND BATTERY	BURGLARY BREAKING OR ENTERING	THEFT	MOTOR VEHICLE THEFT
WAYNE	1976	16,792	1,679.4	282	0	0	1	2	49	221	9
	1975	16,792	1,780.6	299	0	0	1	1	55	235	7
	PERCENT CHANGE	+.0	-5.7	-5.7	+.0	+.0	+.0	+100.0	-10.9	-6.0	+28.6
WAYNE S.O.	1976	10,781	1,187.3	128	0	0	1	0	22	103	2
	1975	10,781	1,641.8	177	0	0	0	1	18	154	4
	PERCENT CHANGE	+.0	-27.7	-27.7	+.0	+.0	+.0	-100.0	+22.2	-33.1	-50.0
FAIRFIELD	1976	6,011	2,562.0	154	0	0	0	2	27	118	7
	1975	6,011	2,029.6	122	0	0	1	0	37	81	3
	PERCENT CHANGE	+.0	+26.2	+26.2	+.0	+.0	-100.0	+.0	-27.0	+45.7	+133.3
WHITE	1976	16,011	1,367.8	219	4	1	1	13	34	146	20
	1975	16,011	2,236.0	358	0	0	3	3	87	230	35
	PERCENT CHANGE	+.0	-38.3	-38.8	+.0	+.0	-66.7	+333.3	-60.9	-36.5	-42.9
WHITE S.O.	1976	7,883	1,090.9	86	2	1	0	4	5	67	7
	1975	7,883	1,344.7	106	0	0	0	0	23	76	7
	PERCENT CHANGE	+.0	-17.0	-17.0	+.0	+.0	+.0	+.0	-78.3	-11.8	+.0
CARMI	1976	6,078	2,122.4	129	0	0	1	9	27	79	13
	1975	6,078	4,129.6	251	0	0	2	3	64	154	28
	PERCENT CHANGE	+.0	-48.6	-48.6	+.0	+.0	-50.0	+200.0	-57.8	-48.7	-53.6
GRAYVILLE	1 1976	2,050	97.6	2	0	0	0	0	2	0	0
	1975	2,050	48.8	1	0	0	1	0	0	0	0
WHITESIDE	1976	61,699	3,799.1	2344	2	3	34	47	635	1531	92
	1975	61,699	4,363.1	2692	0	4	53	64	835	1629	107
	PERCENT CHANGE	+.0	-12.9	-12.9	+.0	-25.0	-35.8	-26.6	-24.0	-6.0	-14.0
WHITESIDE S.O.	1976	21,095	1,986.3	419	0	2	4	2	156	242	13
	1975	21,095	2,460.3	519	0	2	11	10	230	253	13
	PERCENT CHANGE	+.0	-19.3	-19.3	+.0	+.0	-63.6	-80.0	-32.2	-4.3	+.0
ALBANY	1 1976	999	200.2	2	0	0	0	0	1	1	0
	3 1975	999									
ERIE	1976	1,578	1,647.7	26	0	0	0	3	7	14	2
	1 1975	1,578	950.6	15	0	0	0	0	2	13	0
FULTON	1976	3,657	3,007.9	110	0	0	0	3	11	96	0
	1975	3,657	2,438.4	91	0	0	0	2	24	62	3
	PERCENT CHANGE	+.0	+20.9	+20.9	+.0	+.0	+.0	+50.0	-54.2	+54.8	-100.0

1 ONE OR MORE MONTHS DATA MISSING 2 NO INDEX CRIMES 3 NO RETURN FROM AGENCY 4 REPORTED THRU OTHER AGENCY

GEOGRAPHIC AREA	YEAR	POPULATION	RATE PER 100,000	TOTAL CRIME INDEX	MURDER & VOLUN. MANSL.	FORCIBLE RAPE	ROBBERY	AGRVT. ASSAULT AND BATTERY	BURGLARY BREAKING OR ENTERING	THEFT	MOTOR VEHICLE THEFT
LYNDON	1 1976	673	2,212.4	15	0	0	0	0	5	10	0
	1 1975	673	3,037.3	21	0	0	0	0	14	6	1
MORRISON	1976	4,419	2,489.3	110	0	0	2	0	22	80	6
	1975	4,419	2,437.3	110	0	0	0	2	39	64	5
	PERCENT CHANGE	+.0	+.0	+.0	+.0	+.0	+.0	-100.0	-43.6	+25.0	+20.0
PROPHETSTOWN	1976	1,929	4,561.9	88	0	0	0	1	5	79	3
	1975	1,929	2,021.3	39	0	0	1	0	10	27	1
	PERCENT CHANGE	+.0	+125.6	+125.6	+.0	+.0	-100.0	+.0	-50.0	+192.6	+200.0
ROCK FALLS	1976	10,300	6,029.1	621	0	0	10	11	190	385	25
	1975	10,300	7,669.9	790	0	0	24	18	274	441	33
	PERCENT CHANGE	+.0	-21.4	-21.4	+.0	+.0	-58.3	-38.9	-30.7	-12.7	-24.2
STERLING	1976	16,200	5,709.8	925	1	1	18	23	232	611	39
	1975	16,200	6,790.1	1100	0	2	16	31	240	761	50
	PERCENT CHANGE	+.0	-15.8	-15.8	+.0	-50.0	+12.5	-25.8	-3.3	-19.7	-22.0
TAMPICO	1 1976	844	3,199.1	27	0	0	0	4	6	13	4
	1 1975	844	829.4	7	0	0	1	1	2	2	1
WILL	1976	287,333	4,941.2	14193	13	49	284	706	3768	8479	899
	1975	279,800	5,049.7	14129	29	61	381	1177	3719	7913	849
	PERCENT CHANGE	+2.7	-2.1	+.5	-55.2	-19.7	-25.5	-40.0	+1.3	+7.2	+5.9
WILL S.D.	1976	97,240	3,117.0	3031	6	20	44	187	1056	1526	192
	1975	94,334	3,702.8	3495	10	31	61	471	1081	1602	237
	PERCENT CHANGE	+3.1	-15.8	-13.2	-40.0	-35.5	-27.9	-60.3	-2.3	-4.7	-19.0
BEECHER	1976	1,783	1,402.1	25	0	0	0	0	6	18	1
	1975	1,783	1,626.5	29	0	0	0	0	1	27	1
	PERCENT CHANGE	+.0	-13.8	-13.8	+.0	+.0	+.0	+.0	+500.0	-33.3	+.0
BOLINGBROOK	1976	31,143	2,748.6	856	2	0	5	14	147	619	69
	1975	28,188	2,912.6	821	1	2	12	15	177	565	49
	PERCENT CHANGE	+10.5	-5.6	+4.3	+100.0	-100.0	-58.3	-6.7	-16.9	+9.6	+40.8
BRAIDWOOD	1976	2,503	1,598.1	40	0	0	0	5	13	17	5
	1975	2,503	2,556.9	64	0	1	1	4	5	51	2
	PERCENT CHANGE	+.0	-37.5	-37.5	+.0	-100.0	-100.0	+25.0	+160.0	-66.7	+150.0
CHANNAHON	1976	2,690	3,494.4	94	0	0	2	0	23	61	8
	1975	2,690	2,031.8	56	0	0	0	0	11	44	1
	PERCENT CHANGE	+.0	+67.9	+67.9	+.0	+.0	+.0	+.0	+109.1	+38.6	+700.0

1 ONE OR MORE MONTHS DATA MISSING 2 NO INDEX CRIMES 3 NO RETURN FROM AGENCY 4 REPORTED THRU OTHER AGENCY

GEOGRAPHIC AREA	YEAR	POPULATION	RATE PER 100,000	TOTAL CRIME INDEX	MURDER & VOLUN. MANSL.	FORCIBLE RAPE	ROBBERY	AGRVT. ASSAULT AND BATTERY	BURGLARY BREAKING OR ENTERING	THEFT	MOTOR VEHICLE THEFT
CREST HILL	1976	8,322	6,272.5	522	0	0	10	8	83	386	35
	1975	8,322	5,311.2	442	1	1	6	4	123	285	22
	PERCENT CHANGE	+.0	+13.1	+13.1	-100.0	-100.0	+66.7	+100.0	-32.5	+35.4	+59.1
CRETE	1976	4,690	4,605.5	216	0	1	0	0	65	135	15
	1975	4,690	3,965.9	186	0	0	2	2	63	114	5
	PERCENT CHANGE	+.0	+16.1	+16.1	+.0	+.0	-100.0	-100.0	+3.2	+18.4	+200.0
ELWOOD	1 1976	800	5,000.0	40	0	0	1	4	9	25	1
	1 1975	800	750.0	6	0	0	0	0	1	5	0
FRANKFORT	1976	3,662	3,795.7	139	0	0	1	3	34	86	15
	1975	3,662	3,358.3	123	0	0	0	2	34	78	9
	PERCENT CHANGE	+.0	+13.0	+13.0	+.0	+.0	+.0	+50.0	+.0	+10.3	+66.7
JOLIET	1976	79,873	8,637.5	6899	5	25	209	411	1780	4036	433
	1975	79,100	8,531.0	6743	14	22	277	566	1669	3790	410
	PERCENT CHANGE	+1.0	+1.2	+2.2	-64.3	+13.6	-24.5	-27.4	+6.7	+6.5	+5.6
LOCKPORT	1976	10,059	4,632.4	471	0	1	3	4	145	288	30
	1975	10,059	4,225.1	425	0	1	7	6	106	275	30
	PERCENT CHANGE	+.0	+10.3	+10.8	+.0	+.0	-57.1	-33.3	+36.8	+4.7	+.0
MANHATTAN	1976	1,541	2,725.5	42	0	0	0	3	11	28	0
	1975	1,541	3,569.1	55	0	0	0	6	11	35	3
	PERCENT CHANGE	+.0	-23.5	-23.6	+.0	+.0	+.0	-50.0	+.0	-20.0	-100.0
MOKENA	1976	2,210	4,660.6	103	0	0	0	3	14	76	10
	1975	2,210	3,257.9	72	0	0	2	6	19	39	6
	PERCENT CHANGE	+.0	+43.1	+43.1	+.0	+.0	-100.0	-50.0	-26.3	+94.9	+66.7
MONEE	1976	947	5,807.8	55	0	0	0	0	17	35	3
	1975	947	4,540.7	43	0	0	0	3	14	22	4
	PERCENT CHANGE	+.0	+27.9	+27.9	+.0	+.0	+.0	-100.0	+21.4	+59.1	-25.0
NEW LENOX	1976	3,529	3,570.4	126	0	0	1	5	35	79	6
	1975	3,529	3,230.4	114	1	0	0	6	36	64	7
	PERCENT CHANGE	+.0	+10.5	+10.5	-100.0	+.0	+.0	-16.7	-2.8	+23.4	-14.3
PARK FOREST SO	1976	5,832	4,355.3	254	0	1	2	5	41	176	29
	1975	4,923	4,301.9	212	1	0	1	6	42	144	18
	PERCENT CHANGE	+18.3	+1.2	+19.8	-100.0	+.0	+100.0	-16.7	-2.4	+22.2	+61.1
PEOTONE	1976	2,474	1,818.9	45	0	0	0	0	9	33	3
	1975	2,474	929.7	23	0	0	2	1	9	9	2
	PERCENT CHANGE	+.0	+95.6	+95.7	+.0	+.0	-100.0	-100.0	+.0	+266.7	+50.0

1 ONE OR MORE MONTHS DATA MISSING 2 NO INDEX CRIMES 3 NO RETURN FROM AGENCY 4 REPORTED THRU OTHER AGENCY

GEOGRAPHIC AREA	YEAR	POPULATION	RATE PER 100,000	TOTAL CRIME INDEX	MURDER & VOLUN. MANSL.	FORCIBLE RAPE	ROBBERY	AGRVT. ASSAULT AND BATTERY	BURGLARY BREAKING OR ENTERING	THEFT	MOTOR VEHICLE THEFT
PLAINFIELD	1976	2,950	1,084.7	32	0	0	0	0	6	26	0
	1975	2,950	1,254.2	37	0	0	1	0	18	17	1
	PERCENT CHANGE	+.0	-13.5	-13.5	+.0	+.0	-100.0	+.0	-66.7	+52.9	-100.0
ROCKDALE	1976	2,100	4,095.2	86	0	0	1	8	10	60	7
	1975	2,100	4,952.4	104	0	0	0	19	15	60	10
	PERCENT CHANGE	+.0	-17.3	-17.3	+.0	+.0	+.0	-57.9	-33.3	+.0	-30.0
ROMEOVILLE	1976	15,336	5,314.3	815	0	0	1	20	210	563	21
	1975	15,336	4,812.2	738	1	1	7	36	217	458	18
	PERCENT CHANGE	+.0	+10.4	+10.4	-100.0	-100.0	-85.7	-44.4	-3.2	+22.9	+16.7
SHOREWOOD	1976	3,287	5,050.2	166	0	0	3	10	34	110	9
	1975	3,287	3,711.6	122	0	2	1	12	11	90	6
	PERCENT CHANGE	+.0	+36.1	+36.1	+.0	-100.0	+200.0	-16.7	+209.1	+22.2	+50.0
WILMINGTON	1976	4,367	3,228.8	141	0	1	1	16	20	96	7
	1975	4,367	4,946.2	216	0	0	1	12	56	139	8
	PERCENT CHANGE	+.0	-34.7	-34.7	+.0	+.0	+.0	+33.3	-64.3	-30.9	-12.5
WILLIAMSON	1976	51,024	1,522.8	777	1	1	13	18	254	463	27
	1975	50,570	1,574.1	796	0	1	12	5	226	534	18
	PERCENT CHANGE	+.9	-3.3	-2.4	+.0	+.0	+8.3	+260.0	+12.4	-13.3	+50.0
WILLIAMSON S.D.	1976	21,113	1,160.4	245	0	0	1	4	35	205	0
	1975	20,936	1,423.4	298	0	1	3	1	54	239	0
	PERCENT CHANGE	+.8	-18.5	-17.8	+.0	-100.0	-66.7	+300.0	-35.2	-14.2	+.0
CARTERVILLE	1 1976	3,084	778.2	24	0	0	0	1	7	14	2
	1975	3,084	1,459.1	45	0	0	1	3	8	32	1
HERRIN	1976	9,694	1,176.0	114	0	1	0	0	18	87	8
	1975	9,694	1,010.9	98	0	0	0	0	31	59	8
	PERCENT CHANGE	+.0	+16.3	+16.3	+.0	+.0	+.0	+.0	-41.9	+47.5	+.0
JOHNSTON CITY	1976	3,957	1,870.1	74	0	0	0	8	25	39	2
	1975	3,957	1,162.5	46	0	0	0	1	15	30	0
	PERCENT CHANGE	+.0	+60.9	+60.9	+.0	+.0	+.0	+700.0	+66.7	+30.0	+.0
MARION	1976	13,176	2,428.7	320	1	0	12	5	169	118	15
	1975	12,899	2,395.5	309	0	0	8	0	118	174	9
	PERCENT CHANGE	+2.1	+1.4	+3.6	+.0	+.0	+50.0	+.0	+43.2	-32.2	+66.7
WINNEBAGO	1976	243,800	5,919.2	14431	22	65	345	574	4317	8540	568
	1975	243,800	6,039.0	14723	9	39	453	625	4754	8251	592
	PERCENT CHANGE	+.0	-2.0	-2.0	+144.4	+66.7	-23.8	-8.2	-9.2	+3.5	-4.1

1 ONE OR MORE MONTHS DATA MISSING 2 NO INDEX CRIMES 3 NO RETURN FROM AGENCY 4 REPORTED THRU OTHER AGENCY

GEOGRAPHIC AREA	YEAR	POPULATION	RATE PER 100,000	TOTAL CRIME INDEX	MURDER & VOLUN. MANSL.	FORCIBLE RAPE	ROBBERY	AGRVT. ASSAULT AND BATTERY	BURGLARY BREAKING OR ENTERING	THEFT	MOTOR VEHICLE THEFT
WINNEBAGO S.O.	1976	70,240	3,619.0	2542	10	17	31	92	895	1373	124
	1975	70,240	3,583.4	2517	1	11	22	106	925	1339	113
	PERCENT CHANGE	+.0	+1.0	+1.0	+900.0	+54.5	+40.9	-13.2	-3.2	+2.5	+9.7
CHERRY VALLEY	1976	959	16,475.5	158	0	0	0	2	2	152	2
	1975	959	12,617.5	121	0	0	0	1	1	118	1
	PERCENT CHANGE	+.0	+30.5	+30.6	+.0	+.0	+.0	+100.0	+100.0	+28.8	+100.0
DURAND	1 1976	1,024	2,246.1	23	0	1	0	3	6	11	2
	1 1975	1,024	1,660.2	17	0	0	0	2	10	5	0
LOVES PARK	1976	12,500	5,312.0	664	0	2	9	10	106	518	19
	1975	12,500	5,024.0	628	0	0	10	17	90	481	30
	PERCENT CHANGE	+.0	+5.7	+5.7	+.0	+.0	-10.0	-41.2	+17.8	+7.7	-36.7
PECATONICA	1976	1,794	4,733.0	85	0	0	3	0	24	53	5
	1975	1,794	1,672.2	30	0	0	0	0	11	18	1
	PERCENT CHANGE	+.0	+183.3	+183.3	+.0	+.0	+.0	+.0	+118.2	+194.4	+400.0
ROCKFORD	1976	149,424	6,991.5	10447	12	42	292	442	3158	6099	402
	1975	149,424	7,360.3	10998	8	28	411	490	3646	5983	432
	PERCENT CHANGE	+.0	-5.0	-5.0	+50.0	+50.0	-29.0	-9.8	-13.4	+1.9	-6.9
ROCKTON	1976	2,114	5,439.9	115	0	0	0	3	40	69	3
	1975	2,114	3,873.9	82	0	0	1	2	20	56	3
	PERCENT CHANGE	+.0	+40.2	+40.2	+.0	+.0	-100.0	+50.0	+100.0	+23.2	+.0
ROSCOE	1 1976	556	1,798.6	10	0	1	0	0	3	4	2
	1975	556	1,798.6	10	0	0	0	0	1	9	0
SO BELOIT	1976	3,895	9,884.5	385	0	2	10	22	82	260	9
	1975	3,895	8,190.0	319	0	0	9	7	49	242	12
	PERCENT CHANGE	+.0	+20.7	+20.7	+.0	+.0	+11.1	+214.3	+67.3	+7.4	-25.0
WINNEBAGO	1 1976	1,294	154.6	2	0	0	0	0	1	1	0
	1 1975	1,294	77.3	1	0	0	0	0	1	0	0
WOODFORD	1976	29,339	777.1	228	0	1	4	3	63	150	7
	1975	29,100	982.8	286	0	0	3	2	100	174	7
	PERCENT CHANGE	+.8	-20.9	-20.3	+.0	+.0	+33.3	+50.0	-37.0	-13.8	+.0
WOODFORD S. O.	1976	21,911	652.6	143	0	0	2	0	40	99	2
	1975	23,858	813.1	194	0	0	2	0	88	99	5
	PERCENT CHANGE	-8.2	-19.7	-26.3	+.0	+.0	+.0	+.0	-54.5	+.0	-60.0

1 ONE OR MORE MONTHS DATA MISSING 2 NO INDEX CRIMES 3 NO RETURN FROM AGENCY 4 REPORTED THRU OTHER AGENCY

GEOGRAPHIC AREA	YEAR	POPULATION	RATE PER 100,000	TOTAL CRIME INDEX	MURDER & VOLUN. MANSL.	FORCIBLE RAPE	ROBBERY	AGRVT. ASSAULT AND BATTERY	BURGLARY BREAKING OR ENTERING	THEFT	MOTOR VEHICLE THEFT
EUREKA	1976	3,050	1,475.4	45	0	0	0	2	11	29	3
	1975	3,050	2,524.6	77	0	0	1	1	8	65	2
	PERCENT CHANGE		+.0	-41.6	-41.6	+.0	+.0	-100.0	+100.0	+37.5	-55.4	+50.0
METAMORA	1976	2,338	983.7	23	0	1	1	0	8	13	0
	1975	2,192	634.3	15	0	0	0	1	4	10	0
	PERCENT CHANGE		+6.7	+43.8	+53.3	+.0	+.0	+.0	-100.0	+100.0	+30.0	+.0
ROANOKE	1 1976	2,040	333.3	17	0	0	1	1	4	9	2
	4 1975										
STATE TOTALS	1976	11,229, 000	4,987.5	560050	1151	2382	24597	24274	121697	329415	56534
	1975	11,145,000	5,348.3	596071	1171	2867	30919	26379	143402	334551	56782
	PERCENT CHANGE		+.8	-6.7	-5.0	-1.7	-16.9	-20.4	-8.0	-15.1	-1.5	-.4
SHERIFF OFF TOTALS	1976	2,181,237	2,253.0	49144	78	251	578	2373	15480	27444	2940
	1975	2,167,809	2,496.7	54125	70	267	747	2575	18952	28302	3212
	PERCENT CHANGE		+.6	-10.0	-9.2	+11.4	-6.0	-22.6	-7.8	-18.3	-3.0	-8.5
POLICE DEPT TOTALS	1976	9,047,763	5,646.7	510906	1073	2131	24019	21901	106217	301971	53594
	1975	8,977,191	6,036.9	541946	1101	2600	30172	23804	124450	306249	53570
	PERCENT CHANGE		+.8	-6.5	-5.7	-2.5	-18.0	-20.4	-8.0	-14.6	-1.4	+.1

Includes one murder from Illinois State University, Normal.

Table 43
CRIME INDEX AND CRIME RATES COMPARISON FOR 1976-1975
(COLLEGES AND UNIVERSITIES)

CITY / TOWN	COUNTY	YEAR	POPULATION	RATE PER 100,000	TOTAL CRIME INDEX	MURDER & VOLUN. MANSL.	FORCIBLE RAPE	ROBBERY	AGRVT. ASSAULT AND BATTERY	BURGLARY BREAKING OR ENTERING	THEFT	MOTOR VEHICLE THEFT
BLACKHAWK COLLEGE	ROCK ISLAND	1976	0	.0	67	0	0	0	1	9	57	0
4		1975										
CHICAGO STATE UNIV	COOK	1976	0	.0	160	0	0	0	1	3	146	10
		1975	0	.0	134	0	0	0	2	6	117	9
	PERCENT CHANGE		+.0	+.0	+19.4	+.0	+.0	+.0	-50.0	-50.0	+24.8	+11.1
EASTERN ILL. UNIV.	COLES	1976	0	.0	278	0	0	2	4	12	252	8
1		1975	0	.0	220	0	0	4	3	7	204	2
GOVERNOR'S ST.UNIV	WILL	1976	0	.0	95	0	0	0	4	3	88	0
		1975	0	.0	118	0	0	0	1	3	114	0
	PERCENT CHANGE		+.0	+.0	-19.5	+.0	+.0	+.0	+300.0	+.0	-22.8	+.0
ILL. CENTRAL COLL. 4	TAZEWELL	1976										
		1975	0	.0	70	0	0	0	0	0	69	1
ILLINOIS STATE UNI	MCLEAN	1976	0	.0	697	1	3	6	5	87	588	7
		1975	0	.0	848	0	1	2	13	58	770	4
	PERCENT CHANGE		+.0	+.0	-17.8	+.0	+200.0	+200.0	-61.5	+50.0	-23.6	+75.0
LAKE CNTY COLLEGE	LAKE	1976	0	.0	60	0	0	0	0	3	54	3
		1975	0	.0	44	0	0	0	0	0	44	0
	PERCENT CHANGE		+.0	+.0	+36.4	+.0	+.0	+.0	+.0	+.0	+22.7	+.0
LEWIS & CLARK C C 1	MADISON	1976	0	.0	15	0	0	0	0	0	15	0
1		1975	0	.0	30	0	0	0	0	2	28	0
MORTON JUNIOR COLL	COOK	1976	0	.0	55	0	0	0	0	0	53	2
4		1975										
NORTHEASTERN ILL U	COOK	1976	0	.0	138	0	0	0	0	12	125	1
		1975	0	.0	156	0	0	0	0	14	141	1
	PERCENT CHANGE		+.0	+.0	-11.5	+.0	+.0	+.0	+.0	-14.3	-11.3	+.0
NORTHERN ILL UNIV	DEKALB	1976	0	.0	423	0	3	7	2	72	331	8
		1975	0	.0	444	0	4	3	4	77	345	11
	PERCENT CHANGE		+.0	+.0	-4.7	+.0	-25.0	+133.3	-50.0	-6.5	-4.1	-27.3
ROCK VALLEY COLL	WINNEBAGO	1976	0	.0	95	0	0	0	0	2	91	2
1		1975	0	.0	49	0	0	0	0	0	49	0

1 ONE OR MORE MONTHS DATA MISSING 2 NO INDEX CRIMES 3 NO RETURN FROM AGENCY 4 REPORTED THRU OTHER AGENCY

Table 43—Contd.

CITY / TOWN	COUNTY	YEAR	POPULATION	RATE PER 100,000	TOTAL CRIME INDEX	MURDER & VOLUN. MANSL.	FORCIBLE RAPE	ROBBERY	AGRVT. ASSAULT AND BATTERY	BURGLARY BREAKING OR ENTERING	THEFT	MOTOR VEHICLE THEFT
SANGAMCN STATE U	1 SANGAMON	1976	0	.0	32	0	0	0	0	2	30	0
	1	1975	0	.0	40	0	0	0	0	4	36	0
SIU	JACKSON	1976	0	.0	1188	0	4	5	10	71	1081	17
		1975	0	.0	1164	0	1	6	18	82	1037	20
	PERCENT CHANGE		+.0	+.0	+2.1	+.0	+300.0	-16.7	-44.4	-13.4	+4.2	-15.0
SOUTHERN ILL. UNIV	MADISON	1976	0	.0	177	0	0	1	0	9	140	27
		1975	0	.0	377	0	1	5	14	34	298	25
	PERCENT CHANGE		+.0	+.0	-53.1	+.0	-100.0	-80.0	-100.0	-73.5	-53.0	+8.0
STATE CCMM CCLL	3 ST CLAIR	1976	0									
	3	1975	0									
THCRNTCN CCMM CCL	CCCK	1976	0	.0	47	0	0	0	0	0	40	7
	1	1975	0	.0	49	0	0	1	0	1	40	7
TRITCN COLLEGE	CCCK	1976	0	.0	140	0	0	1	2	8	125	4
		1975	0	.0	177	0	0	1	3	3	161	9
	PERCENT CHANGE		+.0	+.0	-20.9	+.0	+.0	+.0	-33.3	+166.7	-22.4	-55.6
U OF I CIRCLE CAMP	CCCK	1976	0	.0	1213	0	2	27	5	38	1090	51
		1975	0	.0	1099	1	6	19	6	53	960	54
	PERCENT CHANGE		+.0	+.0	+10.4	-100.0	-66.7	+42.1	-16.7	-28.3	+13.5	-5.6
UNIVERSITY OF ILL.	CHAMPAIGN	1976	0	.0	1239	0	1	4	21	40	1162	11
		1975	0	.0	1439	0	1	6	22	23	1373	14
	PERCENT CHANGE		+.0	+.0	-13.9	+.0	+.0	-33.3	-4.5	+73.9	-15.4	-21.4
W R HARPER CCLLEGE	CCCK	1976	0	.0	121	0	0	0	2	6	108	5
		1975	0	.0	134	0	0	0	4	2	123	5
	PERCENT CHANGE		+.0	+.0	-9.7	+.0	+.0	+.0	-50.0	+200.0	-12.2	+.0
WALBCNSEE COLLEGE	1 KANE	1976	0	.0	18	0	0	0	0	1	17	0
		1975	0	.0	35	0	0	0	0	8	27	0
WESTERN ILL UNIV	MCDCNOUGH	1976	0	.0	455	0	4	2	13	8	415	13
		1975	0	.0	435	0	4	2	4	7	414	4
	PERCENT CHANGE		+.0	+.0	+4.6	+.0	+.0	+.0	+225.0	+14.3	+.2	+225.0
	TOTAL	1976	0	.0	6713	1	17	55	70	386	6008	176
	TCTAL	1975	0	.0	7062	1	18	49	94	384	6350	166
	PERCENT CHANGE		+.0	+.0	-4.9	+.0	-5.6	+12.2	-25.5	+.5	-5.4	+6.0

1 CNE CR MCRE MCNTHS DATA MISSING 2 NO INDEX CRIMES 3 NO RETURN FROM AGENCY 4 REPORTED THRU OTHER AGENCY

Table 44
CRIME INDEX AND CRIME RATES COMPARISON FOR 1976-1975
RAILROAD POLICE

CITY / TOWN	COUNTY	YEAR	POPULATION	RATE PER 100,000	TOTAL CRIME INDEX	MURDER & VOLUN. MANSL.	FORCIBLE RAPE	ROBBERY	AGRVT. ASSAULT AND BATTERY	BURGLARY BREAKING OR ENTERING	THEFT	MOTOR VEHICLE THEFT
ALTCN SOUTHERN RR	1 ST CLAIR	1976	0	.0	8	0	0	0	0	5	3	0
	1	1975	0	.0	7	0	0	0	0	5	2	0
AMTRAK	3 CCCK	1976	0									
	3	1975	0									
ATC TOP CHI SFE RR	CCCK	1976	0	.0	147	0	0	1	1	65	75	5
	1	1975	0	.0	102	0	0	2	0	29	71	0
BELT RAILWAY CC	1 CCCK	1976	0	.0	281	0	0	2	2	127	150	0
	1	1975	0	.0	69	0	0	0	0	42	27	0
BURL NCRTH. RAILRC	CCCK	1976	0	.0	51	0	0	0	1	18	31	1
	1	1975	0	.0	84	0	0	0	0	35	49	0
CHESSIE RR	CCCK	1976	0	.0	101	0	0	1	1	9	89	1
		1975	0	.0	59	0	0	0	0	3	56	0
	PERCENT	CHANGE	+.0	+.0	+71.2	+.0	+.0	+.0	+.0	+200.0	+58.9	+.0
CHI NW RR	1 MACISON	1976	0	.0	100	1	0	0	1	65	33	0
	1	1975	0	.0	15	0	0	0	1	9	5	0
CHI-EASTERN ILL RR	1 CCCK	1976	0	.0	82	0	0	0	3	3	76	0
	1	1975	0	.0	38	0	0	1	0	1	36	0
CHI-ILL MIDLAND RR	1 SANGAMCN	1976	0	.0	5	0	0	0	0	0	5	0
	1	1975	0	.0	8	0	0	0	0	2	6	0
CHI-MIL-STP-PAC RR	CCCK	1976	0	.0	94	0	0	0	0	38	56	0
	1	1975	0	.0	68	0	0	0	0	35	32	1
CHI-N.W. TRANS. RR	CCCK	1976	0	.0	467	0	2	6	9	208	228	14
	1	1975	0	.0	266	1	2	3	6	149	102	3
CHI-WESTERN IND RR	CCCK	1976	0	.0	43	0	0	0	1	7	35	0
	3	1975	0									

1 CNE CR MORE MCNTHS DATA MISSING 2 NO INDEX CRIMES 3 NO RETURN FROM AGENCY 4 REPORTED THRU OTHER AGENCY

Table 44—Contd.

CITY / TOWN	COUNTY	YEAR	POPULATION	RATE PER 100,000	TOTAL CRIME INDEX	MURDER & VOLUN. MANSL.	FORCIBLE RAPE	ROBBERY	AGRVT. ASSAULT AND BATTERY	BURGLARY BREAKING OR ENTERING	THEFT	MOTOR VEHICLE THEFT
ELGIN-JOLIET-EAST. 3	WILL	1976	0									
3		1975	0									
ERIE LACKAWANNA RR 1	COOK	1976	0	.0	6	0	0	0	0	0	6	0
1		1975	0	.0	15	0	0	0	0	0	15	0
GRAND TRUNK W. RR 1	COOK	1976	0	.0	15	0	0	0	0	2	13	0
1		1975	0	.0	6	0	0	0	0	1	5	0
ICG ALABAMA	ICG - TOTAL	1976	0	.0	87	0	0	0	0	49	38	0
1		1975	0	.0	80	0	0	0	0	23	57	0
ICG ARKANSAS 3	ICG - TOTAL	1976	0									
1		1975	0	.0	1	0	0	0	0	1	0	0
ICG FLORIDA 3	ICG - TOTAL	1976	0									
1		1975	0	.0	1	0	0	0	0	1	0	0
ICG ILLINOIS	ICG - TOTAL	1976	0	.0	413	1	1	23	6	138	232	12
1		1975	0	.0	331	0	0	6	0	133	189	3
ICG INDIANA	ICG - TOTAL	1976	0	.0	30	0	0	0	1	19	10	0
1		1975	0	.0	16	0	0	0	0	12	4	0
ICG IOWA	ICG - TOTAL	1976	0	.0	25	0	0	0	0	10	15	0
1		1975	0	.0	11	0	0	0	0	5	6	0
ICG KENTUCKY	ICG - TOTAL	1976	0	.0	63	0	0	0	0	31	32	0
1		1975	0	.0	33	0	0	0	0	18	15	0
ICG LOUISIANA	ICG - TOTAL	1976	0	.0	166	0	0	0	0	136	30	0
1		1975	0	.0	105	0	0	0	0	87	18	0
ICG MINNESOTA 3	ICG - TOTAL	1976	0									
3		1975	0									

1 ONE OR MORE MONTHS DATA MISSING 2 NO INDEX CRIMES 3 NO RETURN FROM AGENCY 4 REPORTED THRU OTHER AGENCY

Table 44—Contd.

CITY / TOWN	COUNTY	YEAR	POPULATION	RATE PER 100,000	TOTAL CRIME INDEX	MURDER & VOLUN. MANSL.	FORCIBLE RAPE	ROBBERY	AGRVT. ASSAULT AND BATTERY	BURGLARY BREAKING OR ENTERING	THEFT	MOTOR VEHICLE THEFT
ICG MISSISSIPPI	ICG - TOTAL	1976	0	.0	326	0	0	2	4	150	169	1
1		1975	0	.0	115	0	0	0	4	54	55	2
ICG MISSOURI	ICG - TOTAL	1976	0	.0	26	0	0	0	0	16	10	0
1		1975	0	.0	6	0	0	0	0	4	2	0
ICG TENNESSEE	ICG - TOTAL	1976	0	.0	216	0	1	0	0	129	83	3
1		1975	0	.0	94	0	0	1	0	80	13	0
ICG WISCONSIN	1 ICG - TOTAL	1976	0	.0	2	0	0	0	0	2	0	0
3		1975	0									
ILL TERMINAL RR	1 MADISON	1976	0	.0	45	0	0	0	0	0	45	0
1		1975	0	.0	14	0	0	0	1	0	13	0
IN HARBOR BELT RR	3 COOK	1976	0									
1		1975	0	.0	3	0	0	0	0	2	1	0
LOUISVL-NASHVL RR	ST CLAIR	1976	0	.0	86	0	0	0	0	69	17	0
3		1975	0									
MO-PAC-BELLEVL RR	ST CLAIR	1976	0	.0	42	0	0	0	2	4	33	3
1		1975	0	.0	66	0	0	0	0	4	62	0
NORFOLK-WESTERN RR	COOK	1976	0	.0	124	0	0	0	0	26	98	0
1		1975	0	.0	112	0	0	1	0	13	98	0
PEORIA-PEKIN UN RR	1 TAZEWELL	1976	0	.0	3	0	0	0	0	2	1	0
1		1975	0	.0	6	0	0	0	0	0	6	0
ROCK ISLAND RR	COOK	1976	0	.0	54	0	0	0	0	29	25	0
1		1975	0	.0	67	0	0	1	1	21	44	0
SOO LINE RR	COOK	1976	0	.0	138	0	0	0	2	94	42	0
1		1975	0	.0	101	0	0	0	1	36	64	0

1 ONE OR MORE MONTHS DATA MISSING 2 NO INDEX CRIMES 3 NO RETURN FROM AGENCY 4 REPORTED THRU OTHER AGENCY

Table 44—Contd.

CITY / TOWN	COUNTY	YEAR	POPULATION	RATE PER 100,000	TOTAL CRIME INDEX	MURDER & VOLUN. MANSL.	FORCIBLE RAPE	ROBBERY	AGRVT. ASSAULT AND BATTERY	BURGLARY BREAKING OR ENTERING	THEFT	MOTOR VEHICLE THEFT
SOUTHERN RR	1 ST CLAIR	1976	0	.0	9	0	0	0	0	3	6	0
	1	1975	0	.0	5	0	0	0	0	4	1	0
ST LOUIS-S.WEST.RR	ST CLAIR	1976	0	.0	15	0	0	0	0	4	10	1
	3	1975	0									
TERMINAL RR SLOUIS	ST CLAIR	1976	0	.0	64	0	0	0	0	56	8	0
	1	1975	0	.0	26	0	0	1	0	21	3	1
TOL-PEO-WESTERN RR	3 PEORIA	1976	0									
	3	1975	0									
	TOTAL	1976	0	.0	3334	2	4	35	34	1514	1704	41
	TOTAL	1975	0	.0	1930	1	2	16	14	830	1057	10
	PERCENT CHANGE		+.0	+.0	+72.7	+100.0	+100.0	+118.8	+142.9	+82.4	+61.2	+310.0

1 ONE OR MORE MONTHS DATA MISSING 2 NO INDEX CRIMES 3 NO RETURN FROM AGENCY 4 REPORTED THRU OTHER AGENCY

Table 45
CRIMINAL INDEX AND CRIME RATES COMPARISON FOR 1976-1975
PARK DISTRICTS

CITY / TOWN	COUNTY	YEAR	POPULATION	RATE PER 100,000	TOTAL CRIME INDEX	MURDER & VOLUN. MANSL.	FORCIBLE RAPE	ROBBERY	AGRVT. ASSAULT AND BATTERY	BURGLARY BREAKING OR ENTERING	THEFT	MOTOR VEHICLE THEFT
ALSIP PARK DIST.	1 COOK	1976	0	.0	2	0	0	0	1	0	1	0
	1	1975	0	.0	7	0	0	0	0	1	6	0
DECATUR PK DIST	MACON	1976	0	.0	19	0	0	1	0	7	11	0
		1975	0	.0	26	0	0	1	1	17	7	0
		PERCENT CHANGE	+.0	+.0	-26.9	+.0	+.0	+.0	-100.0	-58.8	+57.1	+.0
LAKE POLICE	SANGAMON	1976	0	.0	87	0	0	0	2	24	56	5
	4	1975										
PEKIN PARK DIST	2 TAZEWELL	1976	0	.0	0	0	0	0	0	0	0	0
	1	1975	0	.0	1	0	0	0	0	1	0	0
PEORIA PARK DIST	PEORIA	1976	0	.0	47	0	1	0	1	8	35	2
		1975	0	.0	40	0	1	1	0	11	25	2
		PERCENT CHANGE	+.0	+.0	+17.5	+.0	+.0	-100.0	+.0	-27.3	+40.0	+.0
ROCKFORD PARK DIST	WINNEBAGO	1976	0	.0	126	0	2	4	5	40	71	4
	4	1975										
STERLING PK DIST	4 WHITESIDE	1976										
	3	1975	0									
		TOTAL 1976	0	.0	281	0	3	5	9	79	174	11
		TOTAL 1975	0	.0	74	0	1	2	1	30	38	2
		PERCENT CHANGE	+.0	+.0	+279.7	+.0	+200.0	+150.0	+800.0	+163.3	+357.9	+450.0

1 ONE OR MORE MONTHS DATA MISSING 2 NO INDEX CRIMES 3 NO RETURN FROM AGENCY 4 REPORTED THRU OTHER AGENCY

Table 46
CRIME INDEX AND CRIME RATES COMPARISON FOR 1976-1975
HOSPITALS

CITY / TOWN	COUNTY	YEAR	POPULATION	RATE PER 100,000	TOTAL CRIME INDEX	MURDER & VOLUN. MANSL.	FORCIBLE RAPE	ROBBERY	AGRVT. ASSAULT AND BATTERY	BURGLARY BREAKING OR ENTERING	THEFT	MOTOR VEHICLE THEFT
COOK CO. HOSPITAL	COOK	1976	0	.0	269	0	0	0	15	0	253	1
	1	1975	0	.0	287	0	0	0	17	1	269	0
OAK FOREST HOSP.	1 COOK	1976	0	.0	39	0	0	0	0	2	36	1
		1975	0	.0	45	0	0	0	0	1	42	2
		TOTAL 1976	0	.0	308	0	0	0	15	2	289	2
		TOTAL 1975	0	.0	332	0	0	0	17	2	311	2
		PERCENT CHANGE	+.0	+.0	-7.2	+.0	+.0	+.0	-11.8	+.0	-7.1	+.0

1 ONE OR MORE MONTHS DATA MISSING 2 NO INDEX CRIMES 3 NO RETURN FROM AGENCY 4 REPORTED THRU OTHER AGENCY

Table 47
CRIME INDEX AND CRIME RATES COMPARISON FOR 1976-1975
OTHER AGENCIES

CITY / TOWN	COUNTY	YEAR	POPULATION	RATE PER 100,000	TOTAL CRIME INDEX	MURDER & VOLUN. MANSL.	FORCIBLE RAPE	ROBBERY	AGRVT. ASSAULT AND BATTERY	BURGLARY BREAKING OR ENTERING	THEFT	MOTOR VEHICLE THEFT
IBI SPRINGFIELD	SANGAMON	1976	0	.0	108	0	0	10	10	19	63	6
		1975	0	.0	138	1	0	6	6	17	99	9
		PERCENT CHANGE	+.0	+.0	-21.7	-100.0	+.0	+66.7	+66.7	+11.8	-36.4	-33.3
CHICAGO TRANIT AUT	COOK	1976	0	.0	105	0	0	8	4	12	73	8
		1975	0	.0	282	0	1	17	14	26	217	7
		PERCENT CHANGE	+.0	+.0	-62.8	+.0	-100.0	-52.9	-71.4	-53.8	-66.4	+14.3
		TOTAL 1976	0	.0	213	0	0	18	14	31	136	14
		TOTAL 1975	0	.0	420	1	1	23	20	43	316	16
		PERCENT CHANGE	+.0	+.0	-49.3	-100.0	-100.0	-21.7	-30.0	-27.9	-56.9	-12.5

Standard Metropolitan Statistical Areas

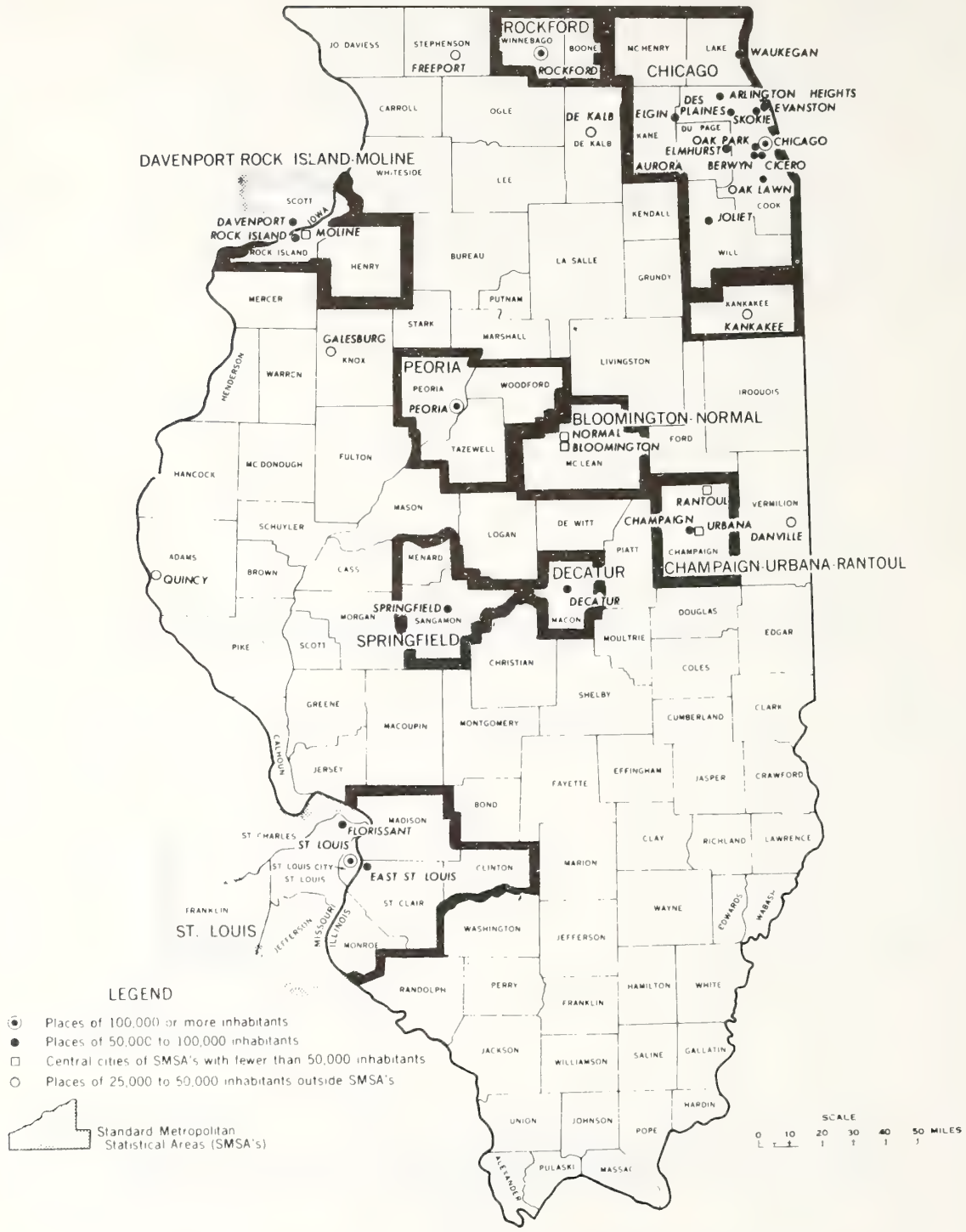

SOURCE: U.S. BUREAU OF THE CENSUS

FIGURE 2

STANDARD METROPOLITAN STATISTICAL AREAS (SMSA)

Standard Metropolitan Statistical Areas (SMSA's) are defined by the U.S. Bureau of the Census as follows:

> A Standard Metopolitan Statistical Area (SMSA) includes a city of more than 50,000 and the county in which the city is located plus other cities which exhibit strong ties with the city. The county sheriff's office is also included for crime reporting purposes.
>
> A core city is within an SMSA and has a population of more than 50,000 or more inhabitants. In certain SMSA's, there are "twin central cities" that have a combined population of 50,000 or more inhabitants and together are considered a core city.
>
> A suburban area consists of cities and towns with 50,000 or less population including the counties which are within the SMSA. The county sheriff's office is included in the suburban area.
>
> The rural area is the unincorporated portion of a county outside of the SMSA's. For Illinois-Uniform Crime Reporting purposes, the rural area is composed of the sheriff's jurisdiction outside of the SMSA's.
>
> The other cities are urban places outside of the SMSA's. For Illinois-Uniform Crime Reporting purposes, these are cities and towns outside the SMSA's, surrounded by rural areas that are not under the jurisdiction of the county sheriff's offices.

Figure 2 is a map of Illinois with the SMSA's outlined with heavy lines. Two of the SMSA's overlap with Iowa and Missouri. Areas outside of the State that are included in an SMSA are deleted from the statistics about to be presented.

SMSA SUMMARY

All seven crime categories making up the Crime Index decreased in 1976 compared to 1975. Table 48 represents summary statistics for 1976 versus 1975 for all SMSA's in Illinois as defined above. The SMSA estimated population was 9,177,987 in 1976 accounting for 81.7 percent of the State population and 91.0 percent of the State's Crime Index for 1976. Robbery represented the greatest percent change with 20.0 percent decrease in 1976 over 1975, followed by Rape down 18.3 percent and Burglary down 15.7 percent.

SMSA CORE CITY SUMMARY

Core Cities are included in SMSA's and accounted for 4,819,471 inhabitants or 52.5 percent of the total SMSA population and 42.9 percent of the State population. Core Cities also accounted for 64.0 percent of the Total SMSA Index Crimes and 58.2 percent of State Index Crimes in 1976. Core Cities accounted for 86.4 percent of the Murders and Voluntary Manslaughter committed within SMSA's and represented 82.5 percent of the total Murders and Voluntary Manslaughters that occurred in the State in 1976. Particularly, noteworthy are the figures on Robbery. The Core Cities accounted for 88.6 percent of the Robberies within SMSA's and 86.5 percent of the total Robberies that occurred in the State in 1976. Table 49 provides other informative statistics in contrast with Table 50. An analysis of the suburbs will shed more light on this subject.

SMSA SUBURBAN SUMMARY

Suburban areas like Core Cities fall within the SMSA. The suburbs are bounded by the SMSA lines by definition and outside the Core Cities. Total Suburban areas accounted for 4,358,516 estimated inhabitants in 1976, and represented 38.8 percent of the total State population. The Crime Index decreased 5.7 percent in the suburbs in 1976 with Robbery representing the greatest decrease followed by Burglary, Rape, Aggravated Assault, Motor Vehicle Theft, Murder and Theft in that order. Table 50 presents summary comparison statistics for 1976 and 1975.

RURAL AREA SUMMARY

Rural Areas had a 1.1 percent increase in the Crime Index in 1976. All rural index crimes showed an increase, except for Rape, Robbery and Burglary. Robbery dropped the greatest with a decrease of 21.0 percent. Rural Areas accounted for 8.7 percent of the Illinois inhabitants and 2.7 percent of the total Index Crimes. To keep crime statistics in perspective, the index crimes per 100,000 inhabitants or the Crime Rate was 1,523.4 for Rural Areas in 1976, 4,212.5 for Suburban Areas and 6,768.9 for Core Cities.

OTHER CITIES SUMMARY

The Other Cities area consists of 196 cities outside the SMSA's and within the Rural Areas. These cities account for 9.5 percent of the State's inhabitants and 6.3 percent of the Index Crime for 1976. Even though the Other Cities population is comparable to the Rural Areas, they experienced a much greater increase in crime and consequently the Crime Rate is more than twice the Rural Area. Aggravated Assault ranks highest in percent change, followed by Rape.

Table 48
1976-1975 CRIME INDEX COMPARISON TOTAL OF ILLINOIS STANDARD METROPOLITAN STATISTICAL AREAS

YEAR	POPULATION	CRIME RATE	CRIME INDEX	MURDER & VOLUNTARY MANSL.	FORCIBLE RAPE	ROBBERY	AGGRAVATED ASSAULT & BATTERY	BURGLARY BREAKING OR ENTERING	THEFT	MOTOR VEHICLE THEFT
1976	9,177,987	5,554.9	509,830	1,098	2,241	24,028	22,152	110,029	295,912	54,370
1975	9,120,127	5,994.7	546,723	1,124	2,742	30,199	24,726	130,491	302,824	54,617
PERCENT CHANGE	+.6	-7.3	-6.7	-2.3	-18.3	-20.4	-10.4	-15.7	-2.3	-.5

A STANDARD METROPOLITAN STATISTICAL AREA (SMSA) includes a city of more than 50,000 and the county in which the city is located plus other cities which exhibit strong ties with the city. The county sheriff's office is also included.

Table 49
1976-1975 CRIME INDEX COMPARISON—SMSA CORE CITY TOTAL

YEAR	POPULATION	CRIME RATE	CRIME INDEX	MURDER & VOLUNTARY MANSL.	FORCIBLE RAPE	ROBBERY	AGGRAVATED ASSAULT & BATTERY	BURGLARY BREAKING OR ENTERING	THEFT	MOTOR VEHICLE THEFT
1976	4,819,471	6,768.9	326,226	949	1,702	21,282	16,197	66,808	179,732	39,556
1975	4,813,108	7,315.4	352,099	968	2,148	26,741	18,209	78,794	184,590	40,649
PERCENT CHANGE	+.1	-7.5	-7.3	-2.0	-20.8	-20.4	-11.0	-15.2	-2.6	-2.7

A CORE CITY (s) is within an SMSA and has a population of 50,000 or more inhabitants. In certain SMSAs, there are "Twin Central Cities" that have a combined population of 50,000 or more and are considered a core city.

Table 50
1976-1975 CRIME INDEX COMPARISON—SMSA SUBURBAN TOTAL

YEAR	POPULATION	CRIME RATE	CRIME INDEX	MURDER & VOLUNTARY MANSL.	FORCIBLE RAPE	ROBBERY	AGGRAVATED ASSAULT & BATTERY	BURGLARY BREAKING OR ENTERING	THEFT	MOTOR VEHICLE THEFT
1976	4,358,516	4,212.5	183,604	149	539	2,746	5,955	43,221	116,180	14,814
1975	4,307,019	4,518.8	194,624	156	594	3,458	6,517	51,697	118,234	13,968
PERCENT CHANGE	+1.2	-6.8	-5.7	-4.5	-9.3	-20.6	-8.6	-16.4	-1.7	+6.1

A SUBURBAN AREA consists of cities or towns with 50,000 or less in population together with the county(s) which are within the SMSA. The county sheriff's office is included in the suburban area.

Table 51
1976-1975 CRIME INDEX COMPARISON—TOTAL OF ILLINOIS RURAL AREA

YEAR	POPULATION	CRIME RATE	CRIME INDEX	MURDER & VOLUNTARY MANSL.	FORCIBLE RAPE	ROBBERY	AGGRAVATED ASSAULT & BATTERY	BURGLARY BREAKING OR ENTERING	THEFT	MOTOR VEHICLE THEFT
1976	981,246	1,523.4	14,948	24	59	98	648	4,269	9,294	556
1975	987,638	1,497.4	14,789	23	59	124	501	4,592	8,951	539
PERCENT CHANGE	-.6	+1.7	+1.1	+4.3	+.0	-21.0	+29.3	-7.0	+3.8	+3.2

The RURAL AREA is the unincorporated portion of a county outside of the SMSAs.
The RURAL AREA is composed of the sheriff offices outside of the SMSAs.

Table 52
1976-1975 CRIME INDEX COMPARISON—ILLINOIS OTHER CITIES TOTAL

YEAR	POPULATION	CRIME RATE	CRIME INDEX	MURDER & VOLUNTARY MANSL.	FORCIBLE RAPE	ROBBERY	AGGRAVATED ASSAULT & BATTERY	BURGLARY BREAKING OR ENTERING	THEFT	MOTOR VEHICLE THEFT
1976	1,069,767	3,298.1	35,272	29	82	471	1,474	7,399	24,209	1,608
1975	1,037,235	3,331.8	34,559	24	66	596	1,152	8,319	22,776	1,626
PERCENT CHANGE	+3.1	-1.0	+2.1	+20.8	+24.2	-21.0	+28.0	-11.1	+6.3	-1.1

The OTHER CITIES are urban placed outside of the SMSAs. For Uniform Crime Reporting purposes, these are cities or towns outside of the SMSAs that are not under the jurisdiction of the county sheriff offices.

ILLINOIS—UNIFORM CRIME REPORTS

1976 OFFENSE SUMMARY

Comprehensive crime statistical data is presented in this part of Crime in Illinois. Tables 53 and 54 represent offense data summarized to the State level. The first column contains the four digit offense code structure related to the Illinois Revised Statues. The second column, entitled Offense Classification, contains the descriptors of each offense code. If some of the descriptors seem to be over-abbreviated, refer to the Introduction where the offense code structure is completely typed with Statute reference numbers. The third column is Offenses Known to Police. The fourth column, Unfounded, with sub-columns, number and % means that after investigation of offenses reported to the police, it was determined that a crime didn't occur. The percent column is calculated by dividing the number of unfounded offenses by the offenses known to the police. It is of interest to law enforcement agencies to maintain cognizance of the number of calls for service that come in and actually didn't occur. The fifth column, Referred to Responsible Jurisdiction, means that a jurisdiction was called about an incident, but it was found that the incident location was beyond their jurisdiction, and hence, the call was referred to the agency having jurisdiction. Column six, Offenses Actually Occurred, is calculated by adding columns four and five (Unfounded and Referred to Responsible Jurisdiction) and subtracting this quantity from the offenses known to the Police. These are the offenses that the police pursued with investigation and solution, and are used in the Crime Index.

The next group of columns is headed, Offenses Cleared, and contains four major columns and eight sub-columns. The first four sub-columns present statistics relating to exceptional clearances. A case is cleared exceptionally when:

1. The investigation has definitely established the identity of the offender, and
2. There is sufficient information to support an arrest, charge, and prosecution of the offender, and
3. The agency knows the exact location of the offender so that he could be taken into custody, and
4. There is some reason outside of police control that stops the police from arresting, charging and prosecuting the offender.

Some examples of exceptional clearances are:

1. Suicide of the offender (the person responsible is dead).
2. Double murder (two persons kill each other).
3. Deathbed confession (the person responsible dies after making a confession).
4. Offender killed by police or citizen.
5. Confession by offender already in custody or serving sentence.
6. An offender prosecuted in another city for a different offense by State or local authorities, or prosecuted in another city or State by the Federal Government for an offense which may be the same.
7. Extradition is denied.
8. The victim refuses to cooperate in the prosecution.
9. For some reason outside the agency's control, an offender is prosecuted for a less serious charge than that for which you arrested him.
10. The handling of a juvenile offender, either orally or by written notice to parents, in instances involving minor offenses such as petty larceny. No referral is made to juvenile court as a matter of publicly accepted policy.

It is recognized that departmental policy in various police agencies permits the discontinuance of investigation and closing administratively of cases in which all investigation has been completed. The administrative closing of a case, or the "clearing" of it by departmental policy, does not permit the offense to be cleared exceptionally. The recovery of property is not reason to clear a case for UCR purposes. The clearance of a case for I-UCR purposes should have no affect on the agency's internal policies for "closing" a case or discontinuing active investigation on a case.

The column labeled, Fail to File Complaint, is of particular interest to law enforcement agencies and is therefore separate from all other reasons for exceptional clearances. Fail to File Complaint means that the victim refused to cooperate with the prosecution. All other reasons for exceptional clearances are contained in the column entitled "other".

Offenses Cleared By Arrest is self-explanatory. Each of the clearance columns is divided into adult and juvenile. The last column of the Offense Summary gives the total clearances (total of exceptionally cleared and cleared by arrest). The clearance rate is defined as follows:

$$\text{CLEARANCE RATE} = \frac{\text{TOTAL OFFENSES CLEARED}}{\text{ACTUAL OFFENSES OCCURRED}} \times 100$$

This report is produced for each reporting agency and is summarized to the county and state levels. The Crime Index presented in the previous section for each agency is developed from this basic report. For example, Attempted Murder (0121, 0122, 0123 and 0124), Aggravated Battery (0410, 0420, 0430 and 0440), and Aggravated Assault (0510, 0520, 0530 and 0540), added together, makes up the Aggravated Assault category of the Crime Index of the National

Program. The data is kept separate by State Statute in the I-UCR Program because the Statutes describe significantly different criminal behavior and are handled differently by the police and the prosecution as well as all other criminal justice agencies.

At the end of the tables are five different totals that must be understood. The Grand Total means the total of all activity. The *Total means the total of incidents not necessarily included in National crime counts, and are therefore subtracted for volume comparisons only with the National Program regarding all criminal activity. The Sub-Total (less *) is the total that should be used for comparison purposes. In addition, the Total Attempts to commit a crime are provided for information regarding incompleted crimes, followed by the Adjusted Total, which represents all activity less* and Attempts. We will use the Sub-Total (less *) for the 1976 versus 1975 comparison of crime trends referring to Tables 53 and 54.

Table 53
OFFENSE SUMMARY—1976

OFF. CODE	OFFENSE CLASSIFICATION	OFFENSES KNOWN TO POLICE	UNFOUNDED NUMBER	UNFOUNDED PCT	REF TO RESP. JURISD	OFFENSES ACTUALLY OCCURRED	OFFENSES CLEARED: EXCEPTIONAL CLEARANCES: FAIL TO FILE COMPLAINT ADULT	FAIL TO FILE COMPLAINT JUV.	OTHER ADULT	OTHER JUV.	CLEARED BY ARREST ADULT	CLEARED BY ARREST JUV.	TOTAL OFFENSES CLEARED NUMBER	TOTAL OFFENSES CLEARED PCT
	HOMICIDE TOTAL	1991	177	8	5	1809	20	1	59	3	1413	17	1513	83
0110	MURDER	1258	116	8	3	1139	6	0	19	0	896	6	927	81
0120	ATTEMPT - MURDER	325	13	4	2	310	8	0	12	1	214	9	244	79
0121	ATTEMPT - FIREARM	222	6	3	1	215	6	0	7	1	150	6	170	79
0122	ATTEMPT - KNIF/CT	53	4	8	1	48	1	0	3	0	37	2	43	90
0123	ATTEMPT - OT WPNS	38	1	3	0	37	0	0	2	0	21	1	24	65
0124	ATTEMPT - HAND/FIS/FT	12	2	17	0	10	1	0	0	0	6	0	7	70
0130	VOLUNTARY MANSLAUGHTER	14	2	14	0	12	1	0	0	0	10	0	11	92
0141	INVL MANSL/RECK HOM N/V	340	43	13	0	297	4	1	4	1	269	2	281	95
0142	INVL MANSL/RECK HOM VEH	54	3	6	0	51	1	0	24	1	24	0	50	98
	FORCIBLE RAPE TOTAL	3583	1160	32	41	2382	125	7	38	13	1077	54	1314	55
0210	FORCIBLE RAPE	3047	1073	35	32	1942	94	5	24	3	926	32	1084	56
0211	FORCIBLE RAPE - FIREARM	120	10	8	5	105	5	0	1	0	33	2	41	39
0212	FORCIBLE RAPE - KNIF/CT	145	12	8	3	130	8	1	2	0	47	5	63	48
0213	FORCIBLE RAPE OT WPN	24	3	13	0	21	0	0	1	0	14	1	16	76
0214	FORCIBLE RAPE - OT MEAN	2758	1048	38	24	1686	81	4	20	3	832	24	964	57
0220	ATTEMPTS - FORCIBLE RAPE	536	87	16	9	440	31	2	14	10	151	22	230	52
	ROBBERY TOTAL	33859	9204	27	58	24597	174	22	153	28	8822	321	9520	39
0310	ARMED-ANY WEAPON	20425	5427	27	28	14970	77	5	75	4	5192	101	5454	36
0311	ARMED - FIREARM	13271	3137	24	21	10113	55	0	60	3	3285	55	3458	34
0312	ARMED - KNIF/CT	3400	1079	32	3	2318	12	2	10	1	852	23	900	39
0313	ARMED - CT WPN	3754	1211	32	4	2539	10	3	5	0	1055	23	1096	43
0320	STR ARM-NO WPN	12386	3541	29	18	8827	75	12	58	19	3513	174	3851	44
0330	ATTEMPT - ARMED FIREARM	449	203	45	8	238	4	0	9	0	52	4	69	29
0334	ATTEMPT - ARMED KNIF/CT	82	6	7	1	75	2	0	1	0	8	4	15	20
0337	ATTEMPT - ARMED	52	3	6	0	49	1	0	2	0	6	1	10	20
0340	ATTEMPT - STR ARM-NO WPN	465	24	5	3	438	15	5	8	5	51	37	121	28
	AGGRAVATED BATTERY TOTAL	39728	662	2	546	38520	6436	660	2690	608	13100	2095	25589	66
0410	AGGRAVATED - FIREARM	921	16	2	4	901	102	6	24	14	334	31	511	57
0420	AGGRAVATED - KNIF/CT	1673	38	2	16	1619	299	14	55	9	485	81	943	58
0430	AGGRAVATED - OT WPN	2141	29	1	27	2085	294	27	115	28	622	162	1248	60
0440	AGGRAVATED - HAN/FIS/FT	3359	29	1	67	3263	311	26	136	39	1312	155	1979	61
0445	AGGRAVATED - HAN/FIS/FT	4284	79	2	64	4141	693	63	78	30	1560	220	2644	64
0460	SIMPLE BATTERY	26546	456	2	357	25733	4687	514	2255	483	8379	1399	17717	69
0470	RECKLESS CONDUCT	804	15	2	11	778	50	10	27	5	408	47	547	70

* NOT NORMALLY INCLUDED IN CRIME STATISTICS

O F F E N S E S U M M A R Y

OFF. CODE	OFFENSE CLASSIFICATION	OFFENSES KNOWN TO POLICE	UNFOUNDED NUMBER	UNFOUNDED PCT	REF TO RESP. JURISD	OFFENSES ACTUALLY OCCURRED	OFFENSES CLEARED: EXCEPTIONAL CLEARANCES: FAIL TO FILE COMPLAINT ADULT	FAIL TO FILE COMPLAINT JUV.	OTHER ADULT	OTHER JUV.	CLEARED BY ARREST ADULT	CLEARED BY ARREST JUV.	TOTAL OFFENSES CLEARED NUMBER	TOTAL OFFENSES CLEARED PCT
	AGGRAVATED ASSAULT TOTAL	58248	13404	23	128	44716	1439	110	677	118	29888	518	32750	73
0510	AGGRAVATED - FIREARM	5551	466	8	19	5066	265	8	138	7	2553	57	3028	60
0520	AGGRAVATED - KNIF/CT	6219	768	12	17	5434	154	23	62	23	3724	120	4106	76
0530	AGGRAVATED - OT WPN	4758	766	16	7	3985	107	3	91	15	2605	71	2892	73
0540	AGGRAVATED - HAN/FIS/FT	1793	164	9	18	1611	68	7	17	12	851	30	985	61
0545	AGGRAVATED - HAN/FIS/FT	495	10	2	11	474	45	10	10	6	236	22	329	69
0560	SIMPLE ASSAULT	39432	11230	28	56	28146	800	59	359	55	19919	218	21410	76
	BURGLARY TOTAL	133283	11224	8	361	121698	997	262	1631	582	16728	3546	23746	20
0610	FORCIBLE ENTRY	96390	7518	8	214	88658	589	158	1116	398	14226	2480	18967	21
0620	UNLAW ENTRY (NO FORCE)	24797	2221	9	108	22468	300	74	339	122	1652	814	3301	15
0630	ATTEMPT - FORCE ENTRY	12096	1485	12	39	10572	108	30	176	62	850	252	1478	14
	BURG FROM MOTOR VEH TOTAL	52389	405	1	206	51778	274	82	666	263	1553	836	3674	7
0710	OVER $150	23940	120	1	115	23705	104	14	314	90	669	302	1493	6
0720	$150 AND UNDER	25514	204	1	66	25244	142	61	303	138	723	448	1815	7
0750	ATTEMPT - BURG MOT VEH	2935	81	3	25	2829	28	7	49	35	161	86	366	13
	THEFT TOTAL	294401	15941	5	821	277639	3104	1099	2487	1454	55005	10572	73721	27
0810	OVER $150	51523	1835	4	235	49453	584	85	604	154	6086	591	8104	16
0820	$150 AND UNDER	238654	13910	6	562	224182	2335	956	1785	1232	48413	9699	64420	29
0850	ATTEMPT - THEFT	4224	196	5	24	4004	185	58	98	68	506	282	1197	30
	MOTOR VEHICLE THEFT TOTAL	69059	12243	18	282	56534	457	84	672	125	4993	809	7140	13
0910	AUTOS	60037	11453	19	215	48369	386	64	552	91	4421	622	6136	13
0915	TRUCKS/BUSES	3293	426	13	26	2841	26	3	54	11	230	51	375	13
0918	OTHER VEHICLES	3980	331	8	32	3617	27	14	47	17	260	97	462	13
0920	ATTEMPT - AUTOS	1489	27	2	6	1456	10	3	13	5	60	36	127	9
0925	ATTEMPT - TRUCKS/BUSES	88	2	2	1	85	2	0	2	0	6	0	10	12
0930	ATTEMPT - OTHER VEHICLE	172	4	2	2	166	6	0	4	1	16	3	30	18
	ARSON TOTAL	2732	60	2	25	2647	56	14	67	54	169	250	610	23
1010	ARSON EXPLOSIVE DEVICE	235	3	1	4	228	8	0	13	0	17	16	54	24
1020	ARSON INCENDIARY DEVICE	1703	31	2	11	1661	31	8	38	40	117	180	414	25
1030	POSS EXPL/INCEN DEVICE	70	6	9	3	61	0	1	6	2	15	5	29	48
1090	ATTEMPT - ARSON	724	20	3	7	697	17	5	10	12	20	49	113	16
	DECEPTION TOTAL	14411	256	2	275	13880	916	22	832	59	3695	166	5690	41
1110	DECEPTIVE PRACTICES	7739	133	2	142	7464	613	5	447	35	1891	36	3027	41
1120	FORGERY	3815	46	1	69	3700	122	14	145	18	1054	83	1436	39
1130	FRAUD	1715	40	2	37	1638	111	0	209	4	312	10	646	39
1140	EMBEZZLEMENT	41	1	2	1	39	3	0	0	0	9	0	12	31

* NOT NORMALLY INCLUDED IN CRIME STATISTICS

O F F E N S E S U M M A R Y

OFF. CODE	OFFENSE CLASSIFICATION	OFFENSES KNOWN TO POLICE	UNFOUNDED NUMBER	UNFOUNDED PCT	REF TO RESP. JURISD	OFFENSES ACTUALLY OCCURRED	OFFENSES CLEARED: EXCEPTIONAL CLEARANCES: FAIL TO FILE COMPLAINT ADULT	FAIL TO FILE COMPLAINT JUV.	OTHER ADULT	OTHER JUV.	CLEARED BY ARREST ADULT	CLEARED BY ARREST JUV.	TOTAL OFFENSES CLEARED NUMBER	TOTAL OFFENSES CLEARED PCT
1150	CREDIT CARDS	486	9	2	7	470	23	0	16	0	288	15	342	73
1160	DECPT ALTERING OF COINS	44	2	5	6	36	1	1	1	0	5	3	11	31
1170	IMPERSCN AN OFFICER	124	7	6	3	114	11	0	4	0	41	3	59	52
1190	ATTEMPT - DECEPTICN	447	18	4	10	419	32	2	10	2	95	16	157	37
1200	STCLE PROP - BUY/REC/POSS	823	17	2	17	789	32	16	25	16	491	148	728	92
1205	THEFT BY LESSEE	52	4	8	4	44	4	0	6	0	12	0	22	50
1210	THEFT LBR/SERV/USE PROP	2407	96	4	27	2284	403	12	145	10	362	47	979	43
1220	THEFT OF LCST/MISLAY PRTY	462	8	2	3	451	8	3	5	0	43	6	65	14
1230	POSS KEYS TO CCIN OP MACH	19	1	5	0	18	0	0	0	1	4	2	7	39
	VANDALISM TOTAL	132380	1414	1	597	130369	2818	1223	3062	1610	7271	4768	20752	16
1310	CRIM DAMAGE TC PROPERTY	76994	943	1	376	75675	1594	780	1864	1077	3914	2709	11938	16
1320	CRIM DAMAGE TO VEHICLE	47972	316	1	136	47520	746	266	889	348	1241	918	4408	9
1330	CRIM TRESPASS TO LAND	4464	118	3	59	4287	411	116	203	132	1550	639	3051	71
1340	CRIM DAMG/ST SUP PROP	1376	21	2	16	1339	10	16	42	21	106	164	359	27
1350	CRIM TRES/ST SUP LAND	396	3	1	3	390	11	13	26	10	124	135	319	82
1360	CRIM TRESPASS TO VEH	1063	12	1	7	1044	44	21	37	20	308	198	628	60
1370	CRIM DAMG FIRE FGT APPA	103	1	1	0	102	2	11	1	1	22	5	42	41
1380	UNALTHOR POSS/STORE WPN	12	0	0	0	12	0	0	0	1	6	0	7	58
	DEADLY WEAPCNS TOTAL	4848	231	5	42	4575	176	32	165	74	3139	342	3928	86
1410	UNLAW USE WEAPONS	3853	212	6	37	3604	152	28	123	65	2368	289	3025	84
1420	UNLAW SALE FIREARMS	17	0	0	2	15	1	0	1	0	7	3	12	80
1430	UNLAW POSS ARMS/AMMO	332	14	4	2	316	10	2	5	4	224	31	276	87
1440	REG SALES BY DEALER	21	0	0	0	21	0	0	7	0	1	0	8	38
1450	DEFACE IC MARK	16	0	0	0	16	0	0	1	0	9	2	12	75
1460	NO IC CARD-ARMS/AMMO	573	1	0	0	572	7	1	26	3	521	16	574	100
1490	ATTEMPT - DEADLY WPN	36	4	11	1	31	6	1	2	2	9	1	21	68
	SEX OFFENSES TOTAL	5410	161	3	68	5181	292	36	351	56	1954	234	2923	56
1505	PRCSTITUTION	583	11	2	4	568	5	1	167	3	494	15	685	121
1510	SCLICIT FCR PROSTITUTE	201	4	2	0	197	1	0	5	0	135	2	143	73
1515	PANDERING	18	0	0	0	18	1	0	1	0	15	1	18	100
1520	KEEP PLACE/PRCSTITUTE	14	0	0	0	14	1	0	0	0	11	0	12	86
1525	PATRCNIZING PROSTITUTE	45	0	0	0	45	0	0	34	0	43	0	77	171
1530	PIMPING	21	0	0	0	21	0	0	15	0	17	1	33	157
1535	OBSCENITY	75	1	1	3	71	3	1	0	1	24	1	30	42
1540	HARMFUL MATERIAL	24	0	0	0	24	1	0	1	0	5	1	8	33

* N O T N C R M A L L Y I N C L U D E D I N C R I M E S T A T I S T I C S

O F F E N S E S U M M A R Y

OFF. CODE	OFFENSE CLASSIFICATION	OFFENSES KNOWN TO POLICE	UNFOUNDED NUMBER	UNFOUNDED PCT	REF TO RESP. JURISD	OFFENSES ACTUALLY OCCURRED	OFFENSES CLEARED: EXCEPTIONAL CLEARANCES: FAIL TO FILE COMPLAINT ADULT	FAIL TO FILE COMPLAINT JUV.	OTHER ADULT	OTHER JUV.	CLEARED BY ARREST ADULT	CLEARED BY ARREST JUV.	TOTAL OFFENSES CLEARED NUMBER	TOTAL OFFENSES CLEARED PCT
1542	TIE IN SALE CBS PUB DIS	0	0	0	0	0	0	0	0	0	1	0	1	0
1550	DEVIATE SEX ASSAULT	222	8	4	5	209	11	2	6	5	61	31	116	56
1555	INDEC LIBERTY W/CHILD	578	21	4	18	539	42	12	21	10	222	27	334	62
1560	CONT SEX DELIN CHILD	337	12	4	6	319	21	6	17	5	187	26	262	82
1565	INDEC SCLIC CHILD	100	3	3	3	94	3	1	4	3	21	6	38	40
1570	PUBLIC INDECENCY	2558	66	3	21	2471	158	10	58	20	544	88	878	36
1575	AGGRAVATED INCEST	62	5	8	2	55	3	0	3	0	33	3	42	76
1580	INCEST	26	1	4	0	25	3	1	4	1	8	2	19	76
1583	RAPE MENTALLY DERANGED	14	1	7	0	13	3	0	2	0	2	0	7	54
1585	ALL OTHERS	378	20	5	4	354	25	2	12	6	111	26	182	51
1590	ATTEMPT - SEX OFFENSE	154	8	5	2	144	11	0	1	2	20	4	38	26
	GAMBLING TOTAL	446	54	12	2	390	13	1	10	6	316	14	360	92
1610	BOOKMAKING	55	6	11	0	49	1	0	0	0	26	0	27	55
1620	NUMBERS - LOTTERY	17	1	6	0	16	2	0	0	0	9	0	11	69
1630	KEEP GAMBLING PLACE	90	3	3	0	87	0	0	3	0	76	0	79	91
1650	CARD GAME OPERATING	10	0	0	0	10	0	0	0	0	7	0	7	70
1651	CARD GAME PLAYING	55	5	9	0	50	1	0	3	0	38	0	42	84
1660	DICE GAME OPERATING	8	2	25	0	6	0	0	0	1	3	0	4	67
1661	DICE GAME PLAYING	89	9	10	0	80	2	0	1	3	99	7	112	140
1670	GAMBLING DEVICE	53	22	42	0	31	1	0	1	0	18	2	22	71
1680	ALL OTHER	69	6	9	2	61	6	1	2	2	40	5	56	92
	OFFEN INVOL CHILD TOTAL	25151	817	3	879	23455	511	1416	529	4761	1588	8144	16949	72
1710	ENDANGER LIFE/HEALTH	438	22	5	43	373	35	6	32	35	37	87	232	62
1720	CONTRIB DELIQ MINOR	1174	12	1	18	1144	45	4	37	15	820	53	974	85
1730 *	CURFEW	2167	8	0	23	2136	11	84	10	234	265	1488	2092	98
1740 *	RUN AWAYS	13781	338	2	491	12952	56	1020	247	3221	323	5048	9915	77
1750	CHILD ABUSE	690	100	14	79	511	50	2	53	34	31	68	238	47
1760	PATERNITY	19	0	0	2	17	0	0	0	4	11	1	16	94
1770 *	TRUANCY	697	16	2	32	649	0	51	7	148	5	333	544	84
1780	ALL OTHER	6185	321	5	191	5673	314	249	143	1070	96	1066	2938	52
	CANNABIS CONTROL TOTAL	7798	72	1	57	7669	176	102	200	196	5191	1334	7199	94
1811	POSS 30 GRAMS OR LESS	5871	39	1	33	5799	145	87	148	167	3933	1181	5661	98
1812	POSS OF OVER 30 GRAMS	1090	1	0	9	1080	6	2	12	10	915	75	1020	94
1821	MAN/DEL/POS 10 GMS/LESS	95	2	2	3	90	0	0	1	0	65	17	83	92
1822	MAN/DEL/POS OVER 10 GMS	154	0	0	0	154	0	0	0	1	141	8	150	97
1830	CASUAL DELIVERY	32	3	9	1	28	1	0	2	0	15	3	21	75
1840	UNDER 18 DELIVERY	18	0	0	0	18	1	2	0	1	4	6	14	78
1850	PROD OF CANNABIS PLANT	139	3	2	0	136	10	1	6	3	67	4	91	67
1860	CALCUL CANNA CONSPIRACY	55	0	0	0	55	1	0	0	0	8	0	9	16
1880	OTHER	344	24	7	11	309	12	10	31	14	43	40	150	49

* N O T N O R M A L L Y I N C L U D E D I N C R I M E S T A T I S T I C S

O F F E N S E S U M M A R Y

OFF. CODE	OFFENSE CLASSIFICATION	OFFENSES KNOWN TO POLICE	UNFOUNDED NUMBER	UNFOUNDED PCT	REF TO RESP. JURISD	OFFENSES ACTUALLY OCCURRED	OFFENSES CLEARED: EXCEPTIONAL CLEARANCES: FAIL TO FILE COMPLAINT ADULT	FAIL TO FILE COMPLAINT JUV.	OTHER ADULT	OTHER JUV.	CLEARED BY ARREST ADULT	CLEARED BY ARREST JUV.	TOTAL OFFENSES CLEARED NUMBER	TOTAL OFFENSES CLEARED PCT
1900	INTOXICATING COMPOUND	150	1	1	4	145	4	4	5	5	67	32	117	81
	CONT SUBSTANCE ACT TOTAL	2729	50	2	45	2634	36	14	81	26	1800	260	2217	84
2010	MANUFACTURE-INTENT	32	0	0	1	31	0	0	7	0	61	2	70	226
2020	POSS CONT. SUBSTANCE	1663	15	1	18	1630	15	9	50	21	1280	191	1566	96
2030	COUNTET SUBST-MAN/DEL	34	2	6	0	32	3	0	0	0	14	2	19	59
2040	DEL/POSS-INTENT TO DEL	444	11	2	11	422	4	0	5	0	354	32	395	94
2050	CRIM DRUG CONSPIRACY	95	0	0	0	95	1	0	0	0	8	0	9	9
2060	LICENSED OPER-REGISTR	1	0	0	0	1	0	0	0	0	0	0	0	0
2070	DEL-PERSON UNDER 18	20	6	30	0	14	2	0	0	0	5	5	12	86
2080	FAIL KEEP REC-OPER	3	0	0	0	3	0	0	0	0	2	2	4	133
2090	OTHER	437	16	4	15	406	11	5	19	5	76	26	142	35
	HYPO SYRG NEED ACT TOTAL	415	3	1	0	412	6	1	16	6	363	16	408	99
2110	POSSESSION OR SALE	407	3	1	0	404	5	1	16	6	358	16	402	100
2120	FAIL TO KEEP RECORDS	8	0	0	0	8	1	0	0	0	5	0	6	75
	LIQUOR CONT ACT TOTAL	6200	66	1	44	6090	127	121	201	205	3489	1725	5868	96
2210	SALE TO MINOR,DRUNK,ETC	352	19	5	13	320	19	3	18	4	218	11	273	85
2220	ILLEGAL POSS BY MINOR	3004	9	0	13	2982	45	81	42	102	1549	1085	2904	97
2230	ILLEGAL CONSUME MINOR	1344	18	1	12	1314	16	23	21	86	646	512	1304	99
2240	MISREPRES AGE BY MINOR	342	4	1	2	336	26	7	11	6	185	71	306	91
2250	OTHER	1158	16	1	4	1138	21	7	109	7	891	46	1081	95
2300	SOLICIT OF ALCOHOL BEV	38	1	3	2	35	1	1	5	2	9	10	28	80
	MOTOR VEH OFFENSES TOTAL	67711	917	1	236	66558	1124	131	1869	257	47118	3029	53528	80
2410	DRIV INFLU-ALCOHOL	12663	168	1	45	12450	101	2	266	1	11427	103	11900	96
2420	DRIV INFLU-DRUGS	209	2	1	0	207	0	0	6	0	191	2	199	96
2430 *	TRANS ALCOHOL LIQR	8274	10	0	8	8256	34	6	139	41	7319	316	7855	95
2440 *	RECKLESS DRIVING	5986	219	4	48	5719	273	37	199	23	3444	233	4209	74
2445 *	HIT AND RUN	12056	108	1	58	11890	483	20	251	9	2313	109	3185	27
2450 *	DRAG RACING	643	78	12	5	560	22	3	56	2	344	19	446	80
2455 *	NO REGISTRATION	5529	284	5	5	5240	132	11	422	22	3711	266	4564	87
2460 *	REVOK/CANCEL REGIST	410	0	0	1	409	2	0	11	0	359	4	376	92
2465 *	IMPROPER USE OF REGIST	1439	13	1	0	1426	33	1	73	1	1196	44	1348	95
2470 *	NO DRIVERS LICENSE	9947	17	0	19	9911	21	48	229	150	7276	1718	9442	95
2480 *	SUSP/REVOK OPER LIC	8655	13	0	39	8603	13	1	179	3	7959	67	8222	96
2490 *	UNLAWFUL USE OPER LIC	955	3	0	2	950	6	2	20	5	820	61	914	96
2495	FLEE-ELUDE POLICE OFF	945	2	0	6	937	4	0	18	0	759	87	868	93

* NOT NORMALLY INCLUDED IN CRIME STATISTICS

O F F E N S E S U M M A R Y

OFF. CODE	OFFENSE CLASSIFICATION	OFFENSES KNOWN TO POLICE	UNFOUNDED NUMBER	UNFOUNDED PCT	REF TO RESP. JURISD	OFFENSES ACTUALLY OCCURRED	OFFENSES CLEARED: EXCEPTIONAL CLEARANCES: FAIL TO FILE COMPLAINT ADULT	FAIL TO FILE COMPLAINT JUV.	OTHER ADULT	OTHER JUV.	CLEARED BY ARREST ADULT	CLEARED BY ARREST JUV.	TOTAL OFFENSES CLEARED NUMBER	TOTAL OFFENSES CLEARED PCT
2500	* CRIMINAL ABORTION	3	0	0	0	3	0	0	0	0	2.	0	2	67
	DISORDERLY CONDUCT TOTAL	62086	4466	7	845	56775	4757	691	2756	1106	17228	3600	30138	53
2805	VAGRANCY	147	0	0	2	145	50	2	8	0	50	4	114	79
2807	DRUNKENNESS	6017	258	4	338	5421	648	14	492	25	2933	146	4258	79
2810	PROWLER	5208	1278	25	28	3902	116	15	218	35	380	68	832	21
2820	TELEPHONE THREAT	6044	95	2	93	5856	497	28	230	17	158	31	961	16
2830	OBSCENE PHONE CALL	5058	53	1	97	4908	178	46	128	48	98	58	556	11
2840	FALSE FIRE ALARM	702	40	6	5	657	35	18	7	16	53	86	215	33
2850	BOMB THREAT	2425	264	11	37	2124	18	7	49	11	47	71	203	10
2860	FALSE POLICE REPORT	379	17	4	4	358	18	6	10	3	128	28	193	54
2870	PEEPING TOM	714	50	7	2	662	32	11	25	12	76	43	199	30
2880	CONFINE TO PREVNT CRIME	323	0	0	4	319	26	0	10	2	202	50	290	91
2890	OTHER-NOT DRUNKENESS	35069	2411	7	235	32423	3139	544	1579	937	13103	3015	22317	69
2900	AIR RIFLES	641	90	14	3	548	25	44	23	99	136	172	499	91
3000	FIREWORKS	3671	358	10	13	3300	101	124	178	267	149	254	1073	33
3100	MOB ACTION/RELATED OFFNS	134	7	5	2	125	3	2	4	3	52	26	90	72
3200	ARMED VIOLENCE	90	3	3	2	85	1	0	3	2	60	2	68	80
3300	PUBLIC DEMONSTRATION	109	2	2	5	102	0	0	4	1	57	2	64	63
3400	LOOTING	10	0	0	0	10	0	0	0	1	4	2	7	70
3500	PRTY FORFEIT (PUB NUIS)	113	2	2	3	108	2	3	14	0	48	1	68	63
3610	INTERFER W/PUB INSTIT	31	0	0	0	31	1	0	1	0	17	6	25	81
	INTER W/PUB OFFICER TOTAL	3574	8	0	37	3529	13	0	111	17	3101	201	3443	98
3710	RESIST/OBST PEACE OFF	2878	2	0	7	2869	5	0	82	14	2603	144	2848	99
3720	REFUSE TO AID OFFICER	15	0	0	1	14	0	0	1	0	13	0	14	100
3730	OBSTRUCTING JUSTICE	194	0	0	7	187	5	0	8	1	165	9	188	101
3740	CONCEAL/AID FUGITIVE	26	0	0	0	26	0	0	1	0	23	2	26	100
3750	ESCAPE	252	6	2	14	232	2	0	12	1	154	33	202	87
3760	OTHER	209	0	0	8	201	1	0	7	1	143	13	165	82

* N O T N O R M A L L Y I N C L U D E D I N C R I M E S T A T I S T I C S

O F F E N S E S U M M A R Y

OFF. CODE	OFFENSE CLASSIFICATION	OFFENSES KNOWN TO POLICE	UNFOUNDED NUMBER	UNFOUNDED PCT	REF TO RESP. JURISD	OFFENSES ACTUALLY OCCURRED	OFFENSES CLEARED: EXCEPTIONAL CLEARANCES: FAIL TO FILE COMPLAINT ADULT	FAIL TO FILE COMPLAINT JUV.	OTHER ADULT	OTHER JUV.	CLEARED BY ARREST ADULT	CLEARED BY ARREST JUV.	TOTAL OFFENSES CLEARED NUMBER	TOTAL OFFENSES CLEARED PCT
3800	INTERFER W/JUDICIAL PRCC	41	0	0	1	40	0	0	2	0	30	1	33	83
3810	CONTEMPT OF COURT	1138	0	0	20	1118	1	0	66	0	891	11	969	87
3910	BRIBERY	59	1	2	0	58	3	0	4	0	52	0	59	102
3960	INTIMIDATION	258	6	2	8	244	26	2	12	1	78	9	128	52
3970	EXTORTION	69	5	7	4	60	3	1	0	0	5	3	12	20
4000	VIOLATION CIVIL RIGHTS	10	0	0	0	10	0	0	0	0	2	0	2	20
4100	CRIMINAL DEFAMATION	1	0	0	0	1	0	0	0	0	1	0	1	100
	KIDNAPING TOTAL	374	67	18	15	292	32	2	16	3	96	4	153	52
4210	KIDNAPING	147	43	29	7	97	5	0	2	2	25	0	34	35
4220	AGGRAVATED KIDNAPING	41	5	12	0	36	2	0	3	0	15	1	21	58
4230	UNLAWFUL RESTRAINT	186	19	10	8	159	25	2	11	1	56	3	98	62
4310	POSS OF BURGLARY TOOLS	117	1	1	1	115	4	1	12	1	92	20	130	113
4410	DRAFT CARD DESTRCT/MUTIL	3	0	0	0	3	0	0	0	0	1	1	2	67
4510	PROBATION-VIOLATION	337	2	1	19	316	1	1	14	1	237	52	306	97
4625	PAROLE-REVOCATION	53	2	4	1	50	21	5	0	0	42	3	71	142
4710 *	SUSPICION	10711	396	4	48	10267	132	50	99	44	816	284	1425	14
4720	AWOL AND DESERTION	303	7	2	92	204	5	0	6	1	163	2	177	87
4730	ILLEGAL ENTRY-ALIEN	315	2	1	81	232	4	1	20	1	187	3	216	93
	STATE LAWS/LOC ORD TOTAL	2972	251	8	585	2136	41	0	38	4	45	3	131	6
4901	HITCHING	57	2	4	0	55	3	0	17	3	5	2	30	55
4902	REFUSE DISPOSAL	3	0	0	0	3	0	0	0	0	1	0	1	33
4903	DUMPING GARB CITY,ETC	17	1	6	2	14	2	0	1	1	2	0	6	43
4904	DUMPING GARB PRIVT PROP	19	4	21	0	15	1	0	1	0	0	0	2	13
4905	LITTERING TOLL HIGHWAY	8	2	25	0	6	0	0	1	0	3	0	4	67
4906	DUMPING-DEPOSIT-LITTER	61	5	8	1	55	5	0	2	0	8	1	16	29
4907	TRASH/LEAF BURNING	126	8	6	0	118	19	0	6	0	2	0	27	23
4908	DOG LEASH LAW	1107	178	16	565	364	8	0	5	0	23	0	36	10

* N O T N O R M A L L Y I N C L U D E D I N C R I M E S T A T I S T I C S

O F F E N S E S U M M A R Y

OFF. CODE	OFFENSE CLASSIFICATION	OFFENSES KNOWN TO POLICE	UNFOUNDED NUMBER	UNFOUNDED PCT	REF TO RESP. JURISD	OFFENSES ACTUALLY OCCURRED	OFFENSES CLEARED: EXCEPTIONAL CLEARANCES: FAIL TO FILE COMPLAINT ADULT	FAIL TO FILE COMPLAINT JUV.	OTHER ADULT	OTHER JUV.	CLEARED BY ARREST ADULT	CLEARED BY ARREST JUV.	TOTAL OFFENSES CLEARED NUMBER	TOTAL OFFENSES CLEARED PCT
4909	ABANDON MOTOR VEHICLE	1573	51	3	17	1505	3	0	5	0	0	0	8	1
4910	LOCAL MINOR ALCOH POSS	1	0	0	0	1	0	0	0	0	1	0	1	100
5000	OTHER CRIMINAL OFFENSES	11615	86	1	197	11332	543	49	332	81	2736	308	4049	36
5060 *	OTHER TRAFFIC OFFENSES	41484	624	2	287	40573	51	6	3523	79	15763	459	19881	49
5080 *	OTHER DEPARTMENTAL SERV	125787	959	1	763	124065	106	16	10526	973	2078	143	13842	11
	GRAND TOTAL	1226832	75994	6	7807	1143031	25605	6474	34411	13223	253829	44867	378409	33
*	TOTAL	248524	3086	1	1829	243609	1375	1356	15991	4955	53993	10592	88262	36
	SUB-TOTAL (LESS *)	978308	72908	7	5978	899422	24230	5118	18420	8268	199836	34275	290147	32
	TOTAL ATTEMPTS	24274	2181	9	140	21953	466	113	411	205	2225	806	4226	19
	ADJ TOTAL (LESS ATTEMPTS)	954034	70727	7	5838	877469	23764	5005	18009	8063	197611	33469	285921	33

* N O T N O R M A L L Y I N C L U D E D I N C R I M E S T A T I S T I C S

Table 54
OFFENSE SUMMARY—1975

OFF. CODE	OFFENSE CLASSIFICATION	OFFENSES KNOWN TO POLICE	UNFOUNDED NUMBER	UNFOUNDED PCT	REF TO RESP. JURISD	OFFENSES ACTUALLY OCCURRED	OFFENSES CLEARED: EXCEPTIONAL CLEARANCES: FAIL TO FILE COMPLAINT ADULT	FAIL TO FILE COMPLAINT JUV.	OTHER ADULT	OTHER JUV.	CLEARED BY ARREST ADULT	CLEARED BY ARREST JUV.	TOTAL OFFENSES CLEARED NUMBER	TOTAL OFFENSES CLEARED PCT
	HOMICIDE TOTAL	2170	219	10	13	1938	13	2	46	0	1556	32	1649	85
0110	MURDER	1319	153	12	10	1156	3	0	16	0	921	14	954	83
0120	ATTEMPT - MURDER	372	8	2	3	361	7	0	7	0	270	8	292	81
0121	ATTEMPT - FIREARM	252	6	2	3	243	5	0	6	0	175	4	190	78
0122	ATTEMPT - KNIF/CT	73	0	0	0	73	2	0	1	0	59	3	65	89
0123	ATTEMPT - OT WPNS	38	1	3	0	37	0	0	0	0	30	0	30	81
0124	ATTEMPT - HAND/FIS/FT	9	1	11	0	8	0	0	0	0	6	1	7	88
0130	VOLUNTARY MANSLAUGHTER	16	1	6	0	15	0	1	0	0	6	1	8	53
0141	INVL MANSL/RECK HCM N/V	48	0	0	0	48	1	1	1	0	37	2	42	88
0142	INVL MANSL/RECK HCM VEH	415	57	14	0	358	2	0	22	0	322	7	353	99
	FORCIBLE RAPE TOTAL	4025	1119	28	39	2867	103	7	21	5	1254	46	1436	50
0210	FORCIBLE RAPE	3426	1031	30	29	2366	82	5	19	3	1088	34	1231	52
0211	FORCIBLE RAPE - FIREARM	148	12	8	3	133	4	0	0	0	35	1	40	30
0212	FORCIBLE RAPE - KNIF/CT	131	12	9	1	118	3	0	1	1	30	5	40	34
0213	FORCIBLE RAPE OT WPN	24	3	13	0	21	1	0	1	0	5	1	8	38
0214	FORCIBLE RAPE - OT MEAN	3123	1004	32	25	2094	74	5	17	2	1018	27	1143	55
0220	ATTEMPTS - FORCIBLE RAPE	599	88	15	10	501	21	2	2	2	166	12	205	41
	ROBBERY TOTAL	40097	9121	23	57	30919	139	10	87	15	10267	407	10925	35
0310	ARMED-ANY WEAPON	24869	5414	22	35	19420	67	3	57	3	6163	120	6413	33
0311	ARMED - FIREARM	17553	3426	20	28	14099	40	0	55	2	4248	76	4421	31
0312	ARMED - KNIF/CT	3535	1022	29	3	2510	16	1	1	1	850	29	898	36
0313	ARMED - OT WPN	3781	966	26	4	2811	11	2	1	0	1065	15	1094	39
0320	STR ARM-NO WPN	14108	3562	25	15	10531	53	6	21	11	3972	201	4264	40
0330	ATTEMPT - ARMED FIREARM	427	109	26	1	317	2	0	5	0	60	12	79	25
0334	ATTEMPT - ARMED KNIF/CT	116	3	3	0	113	4	0	0	0	11	9	24	21
0337	ATTEMPT - ARMED	59	0	0	1	58	0	0	0	0	12	8	20	34
0340	ATTEMPT - STR ARM-NO WPN	518	33	6	5	480	13	1	4	1	49	57	125	26
	AGGRAVATED BATTERY TOTAL	38830	655	2	516	37659	6066	583	1727	407	14198	2126	25107	67
0410	AGGRAVATED - FIREARM	1061	32	3	7	1022	107	4	19	2	366	28	526	51
0420	AGGRAVATED - KNIF/CT	1671	33	2	17	1621	253	16	61	7	499	84	920	57
0430	AGGRAVATED - OT WPN	2221	34	2	23	2164	292	33	95	21	665	160	1266	59
0440	AGGRAVATED - HAN/FIS/FT	3741	36	1	43	3662	376	25	56	19	1618	204	2298	63
0445	AGGRAVATED - HAN/FIS/FT	4485	59	1	67	4359	694	49	71	25	1637	176	2652	61
0460	SIMPLE BATTERY	24792	440	2	349	24003	4275	448	1416	326	9036	1425	16926	71
0470	RECKLESS CONDUCT	859	21	2	10	828	69	8	9	7	377	49	519	63

* NOT NORMALLY INCLUDED IN CRIME STATISTICS

O F F E N S E S U M M A R Y

OFF. CODE	OFFENSE CLASSIFICATION	OFFENSES KNOWN TO POLICE	UNFOUNDED NUMBER	UNFOUNDED PCT	REF TO RESP. JURISD	OFFENSES ACTUALLY OCCURRED	OFFENSES CLEARED: EXCEPTIONAL CLEARANCES: FAIL TO FILE COMPLAINT ADULT	FAIL TO FILE COMPLAINT JUV.	OTHER ADULT	OTHER JUV.	CLEARED BY ARREST ADULT	CLEARED BY ARREST JUV.	TOTAL OFFENSES CLEARED NUMBER	TOTAL OFFENSES CLEARED PCT
	AGGRAVATED ASSAULT TOTAL	61385	11974	20	108	49303	1449	142	478	80	32433	491	35073	71
0510	AGGRAVATED - FIREARM	6513	583	9	14	5916	268	14	101	4	2974	48	3409	58
0520	AGGRAVATED - KNIF/CT	6808	829	12	17	5962	140	20	45	12	3855	126	4198	70
0530	AGGRAVATED - OT WPN	4704	694	15	8	4002	83	8	28	9	2966	51	3145	79
0540	AGGRAVATED - HAN/FIS/FT	1824	148	8	7	1669	54	1	19	3	1211	21	1309	78
0545	AGGRAVATED - HAN/FIS/FT	554	3	1	5	546	76	7	12	4	236	20	355	65
0560	SIMPLE ASSAULT	40982	9717	24	57	31208	828	92	273	48	21191	225	22657	73
	BURGLARY TOTAL	155205	11527	7	274	143404	1084	295	1263	395	16974	4200	24211	17
0610	FORCIBLE ENTRY	113832	7697	7	189	105946	631	193	824	245	14051	3045	18989	18
0620	UNLAW ENTRY (NO FORCE)	27739	2398	9	61	25280	324	85	269	121	1932	838	3569	14
0630	ATTEMPT - FORCE ENTRY	13634	1432	11	24	12178	129	17	170	29	991	317	1653	14
	BURG FROM MOTOR VEH TOTAL	45292	409	1	256	44627	396	67	321	162	1398	568	2912	7
0710	OVER $150	17997	102	1	135	17760	79	8	94	35	500	141	857	5
0720	$150 AND UNDER	25083	233	1	113	24737	294	54	188	98	767	354	1755	7
0750	ATTEMPT - BURG MOT VEH	2212	74	3	8	2130	23	5	39	29	131	73	300	14
	THEFT TOTAL	304005	13336	4	744	289925	3250	1032	1674	1267	49205	12706	69134	24
0810	OVER $150	47443	1569	3	225	45649	553	77	371	90	5164	638	6893	15
0820	$150 AND UNDER	251910	11539	5	495	239876	2510	853	1219	1095	43409	11624	60710	25
0850	ATTEMPT - THEFT	4652	228	5	24	4400	187	102	84	82	632	444	1531	35
	MOTOR VEHICLE THEFT TOTAL	69185	12188	18	215	56782	450	71	597	120	5212	927	7377	13
0910	AUTOS	59895	10922	18	176	48797	387	53	455	90	4478	734	6197	13
0915	TRUCKS/BUSES	2862	379	13	15	2468	17	3	50	6	161	44	281	11
0918	OTHER VEHICLES	4989	857	17	16	4116	29	13	50	18	501	97	708	17
0920	ATTEMPT - AUTOS	1207	20	2	7	1180	12	1	37	4	66	46	166	14
0925	ATTEMPT - TRUCKS/BUSES	78	4	5	1	73	1	0	2	1	0	2	6	8
0930	ATTEMPT - OTHER VEHICLE	154	6	4	0	148	4	1	3	1	6	4	19	13
	ARSON TOTAL	2727	58	2	27	2642	32	20	29	49	178	272	580	22
1010	ARSON EXPLOSIVE DEVICE	264	7	3	4	253	1	3	3	1	8	21	37	15
1020	ARSON INCENDIARY DEVICE	1636	33	2	15	1588	25	10	17	22	124	173	371	23
1030	POSS EXPL/INCEN DEVICE	60	2	3	1	57	0	0	1	1	14	12	28	49
1090	ATTEMPT - ARSON	767	16	2	7	744	6	7	8	25	32	66	144	19
	DECEPTION TOTAL	14304	247	2	196	13861	1038	29	604	32	3875	218	5796	42
1110	DECEPTIVE PRACTICES	7943	106	1	118	7719	702	17	396	14	2075	60	3264	42
1120	FORGERY	3487	40	1	41	3406	136	8	97	13	1091	114	1459	43
1130	FRAUD	1595	57	4	17	1521	136	1	92	2	263	9	503	33
1140	EMBEZZLEMENT	38	0	0	3	35	5	0	2	0	7	0	14	40

* NOT NORMALLY INCLUDED IN CRIME STATISTICS

O F F E N S E S U M M A R Y

OFF. CODE	OFFENSE CLASSIFICATION	OFFENSES KNOWN TO POLICE	UNFOUNDED NUMBER	UNFOUNDED PCT	REF TO RESP. JURISD	OFFENSES ACTUALLY OCCURRED	OFFENSES CLEARED: EXCEPTIONAL CLEARANCES: FAIL TO FILE COMPLAINT ADULT	FAIL TO FILE COMPLAINT JUV.	OTHER ADULT	OTHER JUV.	CLEARED BY ARREST ADULT	CLEARED BY ARREST JUV.	TOTAL OFFENSES CLEARED NUMBER	TOTAL OFFENSES CLEARED PCT
1150	CREDIT CARDS	476	13	3	2	461	23	1	6	1	251	17	299	65
1160	DECPT ALTERING OF COINS	35	0	0	3	32	2	0	0	0	7	0	9	28
1170	IMPERSCN AN CFFICER	133	6	5	7	120	4	0	2	1	45	4	56	47
1190	ATTEMPT - DECEPTICN	597	25	4	5	567	30	2	9	1	136	14	192	34
1200	STCLE PROP - BUY/REC/POSS	1123	11	1	19	1093	26	20	20	14	709	223	1012	93
1205	THEFT BY LESSEE	54	3	6	2	49	4	0	1	0	12	1	18	37
1210	THEFT LBR/SERV/USE PROP	2453	68	3	23	2362	363	7	118	5	409	33	935	40
1220	THEFT OF LCST/MISLAY PRTY	230	7	3	5	218	3	0	2	2	69	10	86	39
1230	POSS KEYS TO COIN OP MACH	35	1	3	0	34	0	0	0	0	7	1	8	24
	VANCALISM TOTAL	129680	1869	1	601	127210	2927	960	1655	1174	6816	5247	18779	15
1310	CRIM CAMAGE TO PROPERTY	80207	1301	2	399	78507	1853	611	1056	797	3847	3217	11381	14
1320	CRIM CAMAGE TC VEHICLE	41850	384	1	149	41317	627	205	397	190	870	807	3096	7
1330	CRIM TRESPASS TO LAND	4694	150	3	45	4499	382	108	156	121	1537	753	3057	68
1340	CRIM CAMG/ST SUP PROP	1333	15	1	3	1315	12	7	13	31	76	130	269	20
1350	CRIM TRES/ST SUP LAND	388	1	0	2	385	17	11	13	10	144	145	340	88
1360	CRIM TRESPASS TO VEH	1043	16	2	2	1025	35	14	17	24	316	190	596	58
1370	CRIM DAMG FIRE FGT APPA	143	1	1	0	142	0	4	1	0	15	4	24	17
1380	UNAUTHCR FCSS/STORE WPN	22	1	5	1	20	1	0	2	1	11	1	16	80
	DEADLY WEAPCNS TOTAL	5182	234	5	30	4918	175	33	91	49	3343	392	4083	83
1410	UNLAW USE WEAPCNS	4203	216	5	25	3962	156	30	71	38	2634	317	3246	82
1420	UNLAW SALE FIREARMS	25	2	8	0	23	0	0	0	0	11	2	13	57
1430	UNLAW PCSS ARMS/AMMO	282	7	2	2	273	13	2	9	4	153	42	223	82
1440	REG SALES BY DEALER	13	0	0	0	13	0	0	7	0	3	0	10	77
1450	DEFACE IC MARK	13	1	8	0	12	1	0	0	0	7	3	11	92
1460	NC ID CARD-ARMS/AMMO	600	2	0	2	596	3	1	3	6	530	21	564	95
1490	ATTEMPT - DEADLY WPN	46	6	13	1	39	2	0	1	1	5	7	16	41
	SEX CFFENSES TOTAL	5245	134	3	46	5065	256	37	124	53	1670	294	2434	48
1505	PROSTITUTION	509	6	1	0	503	4	0	10	2	399	11	426	85
1510	SCLICIT FCR PROSTITUTE	82	3	4	1	78	0	0	1	0	40	4	45	58
1515	PANDERING	10	1	10	0	9	0	0	0	1	10	0	11	122
1520	KEEP PLACE/PROSTITUTE	7	0	0	0	7	0	0	0	0	5	0	5	71
1525	PATRCNIZING PROSTITUTE	14	0	0	0	14	1	0	0	0	12	0	13	93
1530	PIMPING	10	0	0	0	10	0	0	0	0	4	0	4	40
1535	OBSCENITY	76	1	1	3	72	3	0	2	1	12	6	24	33
1540	HARMFUL MATERIAL	23	0	0	2	21	1	0	1	0	6	0	8	38

* N O T N C R M A L L Y I N C L U D E D I N C R I M E S T A T I S T I C S

O F F E N S E S U M M A R Y

OFF. CODE	OFFENSE CLASSIFICATION	OFFENSES KNOWN TO POLICE	UNFOUNDED NUMBER	UNFOUNDED PCT	REF TO RESP. JURISD	OFFENSES ACTUALLY OCCURRED	OFFENSES CLEARED: EXCEPTIONAL CLEARANCES: FAIL TO FILE COMPLAINT ADULT	FAIL TO FILE COMPLAINT JUV.	OTHER ADULT	OTHER JUV.	CLEARED BY ARREST ADULT	CLEARED BY ARREST JUV.	TOTAL OFFENSES CLEARED NUMBER	TOTAL OFFENSES CLEARED PCT
1542	TIE IN SALE CBS PUB DIS	2	1	50	0	1	0	0	0	0	0	0	0	0
1550	DEVIATE SEX ASSAULT	182	4	2	3	175	10	7	3	3	51	26	100	57
1555	INDEC LIBERTY W/CHILD	508	18	4	7	483	37	4	17	6	200	45	309	64
1560	CONT SEX DELIN CHILD	348	5	1	4	339	26	4	9	9	185	43	276	81
1565	INDEC SOLIC CHILD	128	1	1	2	125	13	1	3	0	31	2	50	40
1570	PUBLIC INDECENCY	2725	64	2	14	2647	137	16	66	21	609	109	958	36
1575	AGGRAVATED INCEST	56	5	9	2	49	3	0	0	0	22	4	29	59
1580	INCEST	29	1	3	0	28	2	1	2	2	7	3	17	61
1583	RAPE MENTALLY DERANGED	9	0	0	0	9	1	0	2	0	3	0	6	67
1585	ALL OTHERS	351	14	4	7	330	10	3	6	8	50	32	109	33
1590	ATTEMPT - SEX OFFENSE	176	10	6	1	165	8	1	2	0	24	9	44	27
	GAMBLING TOTAL	452	45	10	3	404	14	1	17	2	283	15	332	82
1610	BOOKMAKING	30	2	7	1	27	0	0	0	0	22	0	22	81
1620	NUMBERS - LOTTERY	10	1	10	0	9	0	0	0	0	6	0	6	67
1630	KEEP GAMBLING PLACE	52	2	4	2	48	0	0	0	0	40	0	40	83
1650	CARD GAME OPERATING	12	2	17	0	10	0	0	0	0	4	0	4	40
1651	CARD GAME PLAYING	45	4	9	0	41	3	0	2	0	29	0	34	83
1660	DICE GAME OPERATING	16	2	13	0	14	1	0	0	0	7	0	8	57
1661	DICE GAME PLAYING	199	23	12	0	176	7	1	14	1	125	5	153	87
1670	GAMBLING DEVICE	26	0	0	0	26	2	0	0	0	22	4	28	108
1680	ALL OTHER	62	9	15	0	53	1	0	1	1	28	6	37	70
	OFFEN INVOL CHILD TOTAL	30664	927	3	619	29118	394	1458	482	4268	2968	11698	21268	73
1710	ENDANGER LIFE/HEALTH	398	37	9	35	326	13	9	23	20	33	57	155	48
1720	CONTRIB DELIQ MINOR	1437	9	1	8	1420	58	4	35	10	1119	83	1309	92
1730 *	CURFEW	5751	17	0	21	5713	30	169	30	320	1117	3852	5518	97
1740 *	RUN AWAYS	14459	338	2	291	13830	121	970	173	2508	442	5558	9772	71
1750	CHILD ABUSE	603	95	16	52	456	30	4	38	23	47	22	164	36
1760	PATERNITY	16	1	6	2	13	1	1	0	0	9	1	12	92
1770 *	TRUANCY	840	8	1	52	780	4	49	7	160	11	422	653	84
1780	ALL OTHER	7160	422	6	158	6580	137	252	176	1227	190	1703	3685	56
	CANNABIS CONTROL TOTAL	7418	73	1	35	7310	155	68	128	134	5008	1324	6817	93
1811	POSS 30 GRAMS OR LESS	5644	27	0	18	5599	113	51	61	105	3908	1139	5377	96
1812	POSS OF OVER 30 GRAMS	960	0	0	6	954	4	0	6	3	802	95	910	95
1821	MAN/DEL/POS 10 GMS/LESS	97	2	2	1	94	2	0	1	10	64	8	85	90
1822	MAN/DEL/POS OVER 10 GMS	115	3	3	0	112	0	0	0	0	89	8	97	87
1830	CASUAL DELIVERY	41	2	5	0	39	1	1	1	0	21	2	26	67
1840	UNDER 18 DELIVERY	16	0	0	0	16	0	0	1	3	3	5	12	75
1850	PROD OF CANNABIS PLANT	167	5	3	2	160	11	2	11	1	84	13	122	76
1860	CALCUL CANNA CONSPIRACY	13	0	0	1	12	1	0	0	0	6	1	8	67
1880	OTHER	365	34	9	7	324	23	14	47	12	31	53	180	56

* N O T N O R M A L L Y I N C L U D E D I N C R I M E S T A T I S T I C S

O F F E N S E S U M M A R Y

OFF. CODE	OFFENSE CLASSIFICATION	OFFENSES KNOWN TO POLICE	UNFOUNDED NUMBER	UNFOUNDED PCT	REF TO RESP. JURISD	OFFENSES ACTUALLY OCCURRED	OFFENSES CLEARED: EXCEPTIONAL CLEARANCES: FAIL TO FILE COMPLAINT ADULT	FAIL TO FILE COMPLAINT JUV.	OTHER ADULT	OTHER JUV.	CLEARED BY ARREST ADULT	CLEARED BY ARREST JUV.	TOTAL OFFENSES CLEARED NUMBER	TOTAL OFFENSES CLEARED PCT
1900	INTOXICATING COMPOUND	193	0	0	6	187	2	2	1	5	76	83	169	90
	CONT SUBSTANCE ACT TOTAL	2774	55	2	38	2681	52	11	60	23	1751	263	2160	81
2010	MANUFACTURE-INTENT	29	1	3	1	27	0	0	1	0	19	2	22	81
2020	POSS CONT SUBSTANCE	1609	14	1	15	1580	17	5	25	12	1199	205	1463	93
2030	COUNTET SUBST-MAN/DEL	106	1	1	0	105	1	0	2	0	54	4	61	58
2040	DEL/POSS-INTENT TO DEL	475	9	2	5	461	1	0	4	0	346	29	380	82
2050	CRIM DRUG CONSPIRACY	10	0	0	0	10	0	0	0	0	5	0	5	50
2060	LICENSED OPER-REGISTR	1	0	0	0	1	0	0	0	0	0	0	0	0
2070	DEL-PERSON UNDER 18	15	0	0	0	15	0	0	0	0	9	1	10	67
2080	FAIL KEEP REC-OPER	1	0	0	0	1	0	0	0	0	1	0	1	100
2090	OTHER	528	30	6	17	481	33	6	28	11	118	22	218	45
	HYPO SYRG NEED ACT TOTAL	332	2	1	1	329	5	1	7	1	265	11	290	88
2110	POSSESSION OR SALE	324	2	1	1	321	5	1	7	1	265	11	290	90
2120	FAIL TO KEEP RECORDS	8	0	0	0	8	0	0	0	0	0	0	0	0
	LIQUOR CONT ACT TOTAL	6135	76	1	30	6029	109	95	71	126	3393	1935	5729	95
2210	SALE TO MINOR,DRUNK,ETC	406	19	5	3	384	16	5	7	7	254	23	312	81
2220	ILLEGAL POSS BY MINOR	3107	15	0	5	3087	29	53	16	59	1661	1206	3024	98
2230	ILLEGAL CONSUME MINOR	1354	27	2	10	1317	20	20	8	45	593	628	1314	100
2240	MISREPRES AGE BY MINOR	207	4	2	0	203	5	11	4	8	102	45	175	86
2250	OTHER	1061	11	1	12	1038	39	6	36	7	783	33	904	87
2300	SOLICIT OF ALCOHOL BEV	38	2	5	0	36	0	1	0	2	10	21	34	94
	MOTOR VEH OFFENSES TOTAL	63237	1066	2	157	62014	1274	112	828	125	44864	3029	50232	81
2410	DRIV INFLU-ALCOHOL	13772	179	1	28	13565	86	1	89	8	12634	147	12965	96
2420	DRIV INFLU-DRUGS	175	1	1	1	173	2	0	3	1	158	9	173	100
2430 *	TRANS ALCOHOL LIQR	7175	13	0	8	7154	34	4	43	8	6389	349	6827	95
2440 *	RECKLESS DRIVING	6327	238	4	37	6052	309	50	154	24	3745	265	4547	75
2445 *	HIT AND RUN	10905	118	1	56	10731	373	7	265	7	2254	125	3031	28
2450 *	DRAG RACING	725	82	11	3	640	38	5	32	6	376	19	476	74
2455 *	NO REGISTRATION	4824	362	8	1	4461	342	13	117	12	3280	238	4002	90
2460 *	REVOK/CANCEL REGIST	482	2	0	0	480	4	0	4	0	440	6	454	95
2465 *	IMPROPER USE OF REGIST	1476	17	1	2	1457	27	1	61	2	1178	60	1329	91
2470 *	NO DRIVERS LICENSE	9756	34	0	10	9712	37	30	36	54	7268	1686	9111	94
2480 *	SUSP/REVOK OPER LIC	6736	18	0	10	6708	15	0	22	0	6372	56	6465	96
2490 *	UNLAWFUL USE OPER LIC	884	2	0	1	881	7	1	2	3	770	69	852	97

* N O T N O R M A L L Y I N C L U D E D I N C R I M E S T A T I S T I C S

O F F E N S E S U M M A R Y

OFF. CODE	OFFENSE CLASSIFICATION	OFFENSES KNOWN TO POLICE	UNFOUNDED NUMBER	UNFOUNDED PCT	REF TO RESP. JURISD	OFFENSES ACTUALLY OCCURRED	OFFENSES CLEARED: EXCEPTIONAL CLEARANCES: FAIL TO FILE COMPLAINT ADULT	FAIL TO FILE COMPLAINT JUV.	OTHER ADULT	OTHER JUV.	CLEARED BY ARREST ADULT	CLEARED BY ARREST JUV.	TOTAL OFFENSES CLEARED NUMBER	TOTAL OFFENSES CLEARED PCT
2500 *	CRIMINAL AECRTION	41	0	0	0	41	1	0	0	0	34	1	36	88
	DISORDERLY CONDUCT TOTAL	67799	4057	6	508	63234	4506	537	2747	979	20402	4088	33259	53
2805	VAGRANCY	240	2	1	1	237	24	0	15	2	152	9	202	85
2807	DRUNKENNESS	7789	185	2	45	7559	787	30	292	15	4965	241	6330	84
2810	PROWLER	6951	1646	24	22	5283	182	25	253	45	460	61	1026	19
2820	TELEPHONE THREAT	5754	91	2	83	5580	449	26	211	18	205	38	947	17
2830	OBSCENE PHONE CALL	5449	52	1	106	5291	173	35	126	49	134	96	613	12
2840	FALSE FIRE ALARM	787	58	7	2	727	12	24	8	17	56	87	204	28
2850	BOMB THREAT	1743	219	13	12	1512	11	3	19	8	29	26	96	6
2860	FALSE POLICE REPORT	409	23	6	2	384	13	2	9	8	136	36	204	53
2870	PEEPING TOM	752	59	8	1	692	27	4	31	18	86	46	212	31
2880	CONFINE TO PREVNT CRIME	330	0	0	2	328	54	3	4	0	157	6	224	68
2890	OTHER-NOT DRUNKENESS	37595	1722	5	232	35641	2774	385	1779	799	14022	3442	23201	65
2900	AIR RIFLES	824	49	6	3	772	34	78	28	108	72	216	536	69
3000	FIREWORKS	2799	208	7	6	2585	81	127	88	198	145	238	877	34
3100	MOB ACTION/RELATED OFFNS	71	1	1	0	70	2	0	7	12	36	17	74	106
3200	ARMED VIOLENCE	104	1	1	0	103	3	0	2	0	74	0	79	77
3300	PUBLIC DEMONSTRATION	156	0	0	0	156	16	0	4	2	80	8	110	71
3400	LOOTING	21	1	5	0	20	1	1	0	0	0	0	2	10
3500	PRTY FORFEIT (PUB NUIS)	217	5	2	2	210	11	3	6	1	133	22	176	84
3610	INTERFER W/PUB INSTIT	46	0	0	0	46	3	0	2	2	29	2	38	83
	INTER W/PUB OFFICER TOTAL	3852	16	0	11	3825	20	1	25	9	3281	210	3546	93
3710	RESIST/OBST PEACE OFF	3050	3	0	1	3046	10	1	11	4	2706	138	2870	94
3720	REFUSE TO AID OFFICER	8	0	0	0	8	0	0	0	0	5	0	5	63
3730	OBSTRUCTING JUSTICE	173	2	1	4	167	2	0	7	2	134	9	154	92
3740	CONCEAL/AID FUGITIVE	31	0	0	0	31	1	0	0	0	25	4	30	97
3750	ESCAPE	319	6	2	5	308	0	0	7	3	207	38	255	83
3760	OTHER	271	5	2	1	265	7	0	0	0	204	21	232	88

* NOT NORMALLY INCLUDED IN CRIME STATISTICS

O F F E N S E S U M M A R Y

OFF. CODE	OFFENSE CLASSIFICATION	OFFENSES KNOWN TO POLICE	UNFOUNDED NUMBER	UNFOUNDED PCT	REF TO RESP. JURISD	OFFENSES ACTUALLY OCCURRED	OFFENSES CLEARED: EXCEPTIONAL CLEARANCES: FAIL TO FILE COMPLAINT ADULT	FAIL TO FILE COMPLAINT JUV.	OTHER ADULT	OTHER JUV.	CLEARED BY ARREST ADULT	CLEARED BY ARREST JUV.	TOTAL OFFENSES CLEARED NUMBER	TOTAL OFFENSES CLEARED PCT
3800	INTERFER W/JUDICIAL PRCC	112	0	0	1	111	0	0	2	0	96	0	98	88
3810	CCNTEMPT OF CCURT	1252	0	0	8	1244	2	0	5	0	1163	39	1209	97
3910	BRIBERY	68	0	0	2	66	1	0	0	0	58	0	59	89
3960	INTIMIDATICN	282	4	1	3	275	28	1	11	4	88	7	139	51
3970	EXTORTICN	63	2	3	3	58	5	1	0	2	5	5	18	31
4000	VICLATICN CIVIL RIGHTS	9	0	0	0	9	2	0	1	0	1	0	4	44
4100	CRIMINAL DEFAMATION	2	0	0	0	2	0	0	0	0	0	0	0	0
	KIDNAPING TOTAL	386	79	20	12	295	18	1	14	2	96	5	136	46
4210	KIDNAPING	153	44	29	6	103	3	0	7	1	16	1	28	27
4220	AGGRAVATED KIDNAPING	41	2	5	0	39	1	0	2	0	17	1	21	54
4230	UNLAWFUL RESTRAINT	192	33	17	6	153	14	1	5	1	63	3	87	57
4310	POSS OF BURGLARY TOCLS	130	1	1	0	129	0	0	1	2	120	17	140	109
4410	DRAFT CARD DESTRCT/MUTIL	0	0	0	0	0	0	0	0	0	1	0	1	0
4510	PROBATICN-VICLATICN	385	0	0	13	372	1	3	2	4	296	53	359	97
4625	PARCLE-REVCCATICN	71	1	1	1	69	0	0	1	0	45	6	52	75
4710 *	SUSPICICN	11709	338	3	8	11363	95	16	164	65	1185	779	2304	20
4720	AWCL AND DESERTICN	401	5	1	98	298	3	0	14	0	241	7	265	89
4730	ILLEGAL ENTRY-ALIEN	187	3	2	26	158	8	0	11	0	118	6	143	91
	STATE LAWS/LOC CRD TOTAL	2583	271	10	153	2159	103	4	30	7	80	2	226	10
4901	HITCHING	80	2	3	0	78	9	3	15	6	2	2	37	47
4902	REFUSE DISPCSAL	6	0	0	1	5	0	0	1	0	0	0	1	20
4903	DUMPING GARB CITY,ETC	24	5	21	2	17	1	0	2	1	0	0	4	24
4904	DUMPING GARB PRIVT PRCP	18	0	0	0	18	2	0	1	0	0	0	3	17
4905	LITTERING TCLL HIGHWAY	3	1	33	0	2	0	0	0	0	2	0	2	100
4906	DUMPING-DEPCSIT-LITTER	62	5	8	0	57	8	0	3	0	6	0	17	30
4907	TRASH/LEAF BURNING	83	12	14	2	69	3	1	3	0	3	0	10	14
4908	DOG LEASH LAW	843	175	21	144	524	2	0	4	0	66	0	72	14

* N O T N C R M A L L Y I N C L U D E D I N C R I M E S T A T I S T I C S

O F F E N S E S U M M A R Y

OFF. CODE	OFFENSE CLASSIFICATION	OFFENSES KNOWN TO POLICE	UNFOUNDED NUMBER	UNFOUNDED PCT	REF TO RESP. JURISD	OFFENSES ACTUALLY OCCURRED	OFFENSES CLEARED: EXCEPTIONAL CLEARANCES: FAIL TO FILE COMPLAINT ADULT	FAIL TO FILE COMPLAINT JUV.	OTHER ADULT	OTHER JUV.	CLEARED BY ARREST ADULT	CLEARED BY ARREST JUV.	TOTAL OFFENSES CLEARED NUMBER	TOTAL OFFENSES CLEARED PCT
4909	ABANDON MOTOR VEHICLE	1464	71	5	4	1389	78	0	1	0	1	0	80	6
5000	OTHER CRIMINAL OFFENSES	12870	86	1	153	12631	667	47	370	98	2597	415	4194	33
5060 *	OTHER TRAFFIC OFFENSES	44298	811	2	180	43307	46	14	2158	133	21703	1181	25235	58
5080 *	OTHER DEPARTMENTAL SERV	115315	1341	1	653	113321	41	7	8900	797	430	179	10354	9
	GRAND TOTAL	1258523	72706	6	5904	1179913	25477	5905	25045	10940	260812	54076	382255	32
*	TOTAL	241703	3739	2	1333	236631	1524	1336	12168	4099	56994	14845	90966	38
	SUB-TOTAL (LESS *)	1016820	68967	7	4571	943282	23953	4569	12877	6841	203818	39231	291289	31
	TOTAL ATTEMPTS	25614	2062	8	98	23454	449	139	373	176	2591	1088	4816	21
	ADJ TOTAL (LESS ATTEMPTS)	991206	66905	7	4473	919828	23504	4430	12504	6665	201227	38143	286473	31

* N O T N O R M A L L Y I N C L U D E D I N C R I M E S T A T I S T I C S

AGE, SEX AND RACE OF PERSONS ARRESTED AND HELD FOR PROSECUTION OR RELEASED

The total number of persons arrested in 1975 amounted to 667,263. In 1976, 569,254 persons were arrested, a decrease of 98,009 arrests in 1976 over 1975. Males represented 84.0 percent of the persons arrested in 1976 and females 16.0 percent. In 1975, males accounted for 85.9 percent, which is approximately the same as 1976. Juveniles accounted for 22.4 percent of the arrests in 1976 and adults 77.6 percent. In 1975, juveniles represented 22.4 percent and adults 77.6 percent, again indicating only a slight difference in 1976 versus 1975.

Based on the U.S. Bureau of Census figures for 1970, the Illinois population was 11,113,976. In 1970, the Bureau reported that Whites accounted for 86.4 percent of the population, Negroes represented 12.8 percent, all other races accounted for the remaining 0.8 percent. Using these same percentages for the 1976 estimated population of 11,229,000, Whites accounted for 9,701,856, Negroes 1,437,312 and all other races 89,832. The Arrest Rate is defined the same as the Crime Rate as follows:

$$\text{ARREST RATE} = \frac{\text{TOTAL ARRESTS} \times 100{,}000}{\text{POPULATION}}$$

Using this formula, the Arrest Rate for Illinois in 1976 was,

$$\text{ARREST RATE} = \frac{569{,}254 \times 100{,}000}{11{,}229{,}000} = 5{,}069.49 \text{ per one hundred thousand}$$

inhabitants, and in 1975 the Arrest Rate was 5,987.1, representing a decrease of 15.3 percent.

Considering the White inhabitants only, the Arrest Rate for 1976 was:

$$\text{ARREST RATE} = \frac{298{,}105 \times 100{,}000}{9{,}701{,}856} = 3{,}072.65 \text{ per one hundred thousand}$$

White inhabitants. The Arrest Rate for Negroes in 1976 was,

$$\text{ARREST RATE} = \frac{234{,}178 \times 100{,}000}{1{,}437{,}312} = 16{,}292.8 \text{ per one hundred thousand}$$

Negro inhabitants and the Arrest Rate for all other races was 41,155.7 per one hundred thousand inhabitants.

Table 55
AGE, SEX AND RACE OF PERSONS ARRESTED AND HELD FOR PROSECUTION—1976

RACE	NUMBER	SEX	NUMBER	AGE	NUMBER
Total	569,254	Total	569,254	Total	569,254
White	298,105	Male	478,374	Juvenile	127,787
Negro	234,178	Female	90,880	Adult	441,467
Mexican	5,457				
Japanese	50				
Indian	1,814				
Puerto Rican	536				
Chinese	73				
Other	29,043				

Table 56
AGE, SEX AND RACE OF PERSONS ARRESTED AND HELD FOR PROSECUTION—1975

RACE	NUMBER	SEX	NUMBER	AGE	NUMBER
Total	667,263	Total	667,263	Total	667,263
White	364,104	Male	573,185	Juvenile	149,318
Negro	260,493	Female	94,078	Adult	517,945
Mexican	5,867				
Japanese	35				
Indian	3,336				
Puerto Rican	728				
Chinese	122				
Other	32,578				

LAW ENFORCEMENT AGENCY INFORMATION

LAW ENFORCEMENT AGENCY INFORMATION

This section of Crime In Illinois contains information concerning law enforcement agencies divided into three areas; Law Enforcement Officers Killed — 1976, Law Enforcement Officers Killed or Assaulted/Battered and Law Enforcement Employment Information.

LAW ENFORCEMENT OFFICERS KILLED — 1976

There were seven law enforcement officers killed in Illinois in 1976. Two Chicago police officers, one Lake County sheriff's deputy, and one Illinois State Trooper were killed by handguns. One Danville police officer was fatally beaten with a flashlight and by kicking; one Arlington Heights police officer was struck and killed by an intoxicated motorist; and one Madison County sheriff's deputy was killed in a one car accident, while responding to a call. A summary of each case is presented below.

JANUARY

A patrolman with the Danville, Illinois, Police Department died on January 27, 1976, as a result of a beating received on January 22, 1976. After having stopped a motorist for speeding, the officer removed the subject from the vehicle and placed him in handcuffs. The subject's brother, observing the arrest, went to his brother's aid. The subject's brother obtained the patrolman's flashlight and commenced to strike him several times in the face. While lying on the ground, the victim was kicked in the face by the subject. Both subjects, Negro males 23 and 18 years of age, were apprehended.

MARCH

An Illinois State Trooper, assigned to District #12, Effingham, Illinois, was shot and killed on March 18, 1976, while effecting a traffic stop on Interstate 57, north of Effingham. Witnesses observed two male Negro subjects fighting with the Trooper at the scene of the stop. The subjects fled in a vehicle which was later abandoned. Both subjects, 26 years of age, were later apprehended after having secured another vehicle and a hostage.

JUNE

On June 14, 1976, a deputy with the Lake County, Illinois, Sheriff's Department was killed in the line of duty while responding to a call of an individual firing a handgun near a playground. The subject, a white female 51 years of age, fired several shots at the victim, his partner and other officers from a residence. Tear gas was subsequently used. As the subject emerged from the residence, an attempt was made to apprehend her, and a struggle ensued. During the struggle, the deputy was shot in the abdomen and his partner was wounded in the arm with a .38 caliber handgun. The subject was apprehended, but the deputy, 29 years of age, died, as a result of his wound, the following morning.

JULY

An officer with the Arlington Heights, Illinois, Police Department died of multiple injuries received after being struck by a car while he was directing traffic around the scene of an accident. The driver of the car was allegedly driving while intoxicated.

SEPTEMBER

While ascending a rear stairway to effect an arrest, at a residence where he was observing a narcotics sale, a patrolman with the Chicago, Illinois, Police Department was shot and killed. The victim, a 32 year old white male, was fired on by his assailant four times from a .41 magnum handgun, and was struck in the head. The subject, a Negro male 27 years of age, was taken into custody by officers at the scene.

OCTOBER

The Chicago, Illinois, Police Department advises that a patrolman, white male 36 years of age, died October 12, 1976, as the result of wounds received on October 11, 1976. The officer, attempting to quell a disturbance between rival gangs, was struck in the face by a bullet fired from the gun of an assailant he had subdued. The subject, a white male 18 years of age, was taken into custody.

DECEMBER

A deputy with the Madison County, Illinois, Sheriff's Department sustained fatal injuries in a one car accident on December 30, 1976. While on routine patrol, the deputy was dispatched to the scene of a traffic accident, involving injuries; and while en route, slid on a patch of ice, causing his car to leave the road and collide with a utility pole. The officer was pronounced dead at the scene.

LAW ENFORCEMENT OFFICERS KILLED OR ASSAULTED/BATTERED

Table 57 is a summary of law enforcement officers killed or assaulted or battered. There are three major divisions in this table viz., (1) Type of Weapons Used, (2) Type of Assignment, and (3) Police Assaults/Batteries Cleared.

The type of weapon refers to the subject's use of a weapon to assault or batter a police officer. The type of

assignment means deployment technique for patrol and answering calls. For example one column is headed "2-man vehicle" — 2 men were assigned to a vehicle and were assaulted or battered 953 times with this deployment technique. When a "1-man vehicle" is deployed with an assist from another "1-man vehicle" the assaults and batteries amount to 225 incidents. The last column of the table displays "cases cleared by arrest" by type of activity. The table indicates that 1,635 cases were cleared by arrest out of 1,774 (first column total) cases that occurred or the clearance rate was 92.2 percent.

Item 15, "Time of Assault" is divided into A.M. and P.M. Note that between the hours of 1001-1200 P.M. through 1201-0200 A.M. represents 534 incidents out of 1,774 or 30.1 percent of the incidents that occurred in this 4 hour span out of the 24 hour day. The table also shows that the highest frequenty of occurrence in the Type Weapons area was when answering Disturbance Calls followed by Attempting Other Arrests, Traffic, and Handling Prisoners.

Table 57
LAW ENFORCEMENT OFFICERS KILLED OR ASSAULTED/BATTERED—1976

OFFICERS KILLED BY
FELONIOUS ACTS 6

		TYPE OF WEAPONS					TYPE OF ASSIGNMENT							
						HANDS				SPECIAL-ASSIGN.		OTHER		POLICE
	TYPE OF ACTIVITY	TOTAL	FIREARM	KNIFE	OTHER WEAPON	FISTS FEET	2-MAN VEHICLE	1-MAN ALONE	VEHICLE ASSIST.	ALONE	ASSIST.	ALONE	ASSIST.	ASSAULTS CLEARED
1.	DISTURBANCE CALLS	505	16	20	30	439	312	52	95	4	21	7	14	462
2.	BURGLARIES IN PROGRESS	34	3	1	6	24	18	6	3	1	3	1	2	31
3.	ROBBERIES IN PROGRESS	32	16	0	1	15	23	2	1	1	4	1	0	30
4.	ATTEMPTING OTHER ARRESTS	412	11	9	29	363	204	38	42	5	80	33	10	394
5.	CIVIL DISORDER	36	0	0	10	26	11	1	13	2	8	1	0	27
6.	HANDLING PRISONERS	198	2	2	5	189	100	12	14	2	18	8	44	192
7.	SUSPICIOUS PERSONS	123	14	3	7	99	60	19	9	2	21	8	4	112
8.	AMBUSH	12	6	1	2	3	2	3	0	0	3	4	0	3
9.	MENTALLY DERANGED	22	0	2	0	20	14	1	6	0	0	1	0	14
10.	TRAFFIC	224	10	0	10	204	135	43	27	4	12	3	0	212
11.	ALL OTHER	176	10	8	11	147	74	22	15	6	25	27	7	158
12.	TOTAL	1,774	88	46	111	1,529	953	199	225	27	195	94	81	1,635
13.	WITH PERSONAL INJURY	1,148	34	25	88	1,001								
14.	WITHOUT PERSONAL INJURY	626	54	21	23	528								

15. TIME OF ASSAULT	1201-0200	0201-0400	0401-0600	0601-0800	0801-1000	1001-1200
A.M.	247	166	97	26	42	72
P.M.	104	114	173	209	237	287

LAW ENFORCEMENT EMPLOYMENT INFORMATION

The total law enforcement personnel for Police Departments and Sheriffs Offices, as of October, 1976 amounted to 32,901 employees.

Part-time employees accounted for 2,908 employees or 8.8 percent. Civilians represented 4,561 employees or 13.9 percent of the total. Full-time employees (sworn officers) amounted to 25,432 employees or 77.3 percent of the total employees on the payroll as of October 1976.

The percent of Civilian employees relative to Total Employees for the police was 16.8 percent. For the sheriffs, the Civilian employees represented 28.0 percent.

The number of employees per 1000 inhabitants for the police was 3.1. Sheriffs had 1.7 employees per 1000 inhabitants. Law enforcement employees per 1000 inhabitants should not be used as it relates to the Index Crimes, because other crimes and many services performed by the typical police or sheriff's office amounts to over 80 percent of their workload which usually remains unpublished. Again, each community should consider all the factors related to causes of crime and determine the role of the department relative to crime and services that are required.

Calculation of employees per 1000 inhabitants is accomplished by using this formula:

$$\text{EMPLOYMENT RATE} = \frac{\text{NUMBER OF EMPLOYEES} \times 1000}{\text{YOUR JURISDICTIONAL POPULATION}}$$

EXAMPLE:

Your department has 60 employees. What is the manpower ratio per 1000 inhabitants when your current population is 51,000 inhabitants?

$$\text{ER} = \frac{60 \times 1000}{51{,}000} = 1.17 \text{ or } 1.2/1000 \text{ inhabitants}$$

If you want the full-time sworn officers per 1000 inhabitants use the same formula and use the number of full-time officers that you have.

Specific law enforcement information is included in the following tables. Table 58 is a listing of police departments ranked by population. Table 59 is an alphabetical listing of Sheriff's Offices containing related employment information. Following Table 59 is a list of Colleges and Universities that are on the I-UCR Program. Table 61 shows Railroad agencies that are on the I-UCR Program. Table 62 shows Park Districts, Table 63 shows Hospitals, and Table 64 shows Other Law Enforcement Agencies.

Table 58
LISTING OF POLICE DEPARTMENTS—BY CITY/TOWN POPULATION
(AS OF OCTOBER 1, 1976)

REPORT THRU SHERIFFS OFFICE	LINE NUMBER	NCIC I.D. NUMBER	AGENCY NAME	COUNTY	POPULATION	FULL TIME POLICE OFFICERS	PART TIME POLICE OFFICERS	FULL TIME CIVILIANS
	1	CPD0000	CHICAGO	CHICAGO	3,150,000	13,245		1,607
	2	1010400	ROCKFORD	WINNEBAGO	149,424	261		35
	3	0720700	PEORIA	PEORIA	127,100	225		69
	4	0840200	SPRINGFIELD	SANGAMON	92,000	169		78
	5	0580200	DECATUR	MACON	91,018	105	25	26
	6	0163200	EVANSTON	COOK	80,200	152		34
	7	0990700	JOLIET	WILL	79,873	148		39
	8	0450100	AURORA	KANE	74,200	150		20
	9	0160200	ARLINGTON HEIGHTS	COOK	69,204	77		21
	10	0164A00	SKOKIE	COOK	68,911	119		18
	11	0162100	CICERO	COOK	67,100	92		15
	12	0492100	WAUKEGAN	LAKE	65,400	116	14	28
	13	0168100	OAK PARK	COOK	62,600	138		32
	14	0820700	EAST ST LOUIS	ST CLAIR	62,500	114		37
	15	0168000	OAK LAWN	COOK	62,245	88	17	13
	16	0450600	ELGIN	KANE	61,116	92	23	20
	17	0100100	CHAMPAIGN	CHAMPAIGN	59,152	82		10
	18	0162500	DESPLAINES	COOK	58,811	89		14
	19	0160900	BERWYN	COOK	52,600	63		9
	20	0810800	ROCK ISLAND	ROCK ISLAND	50,200	77		24
	21	0220700	ELMHURST	DUPAGE	49,000	62	25	10
	22	0167200	MT PROSPECT	COOK	48,975	58		12
	23	0491500	NORTH CHICAGO	LAKE	47,400	33	10	9
	24	0810600	MOLINE	ROCK ISLAND	46,300	66		18
	25	0010300	QUINCY	ADAMS	45,300	61		7
	26	0162A00	SCHAUMBURG	COOK	43,580	53	10	21
	27	0168900	PARK RIDGE	COOK	43,311	50	13	8
	28	0920300	DANVILLE	VERMILION	42,600	72		24
	29	0820200	BELLEVILLE	ST CLAIR	41,800	63		10
	30	0570100	BLOOMINGTON	MCLEAN	41,409	65		10
	31	0161900	CHICAGO HEIGHTS	COOK	41,000	77	99	22
	32	0600700	GRANITE CITY	MADISON	40,700	51		3
	33	0600100	ALTON	MADISON	39,800	63		10
	34	0220600	DOWNERS GROVE	DUPAGE	38,776	47	18	12
	35	0161700	CALUMET CITY	COOK	38,761	48	19	14
	36	0221300	LOMBARD	DUPAGE	37,052	47		9
	37	0480400	GALESBURG	KNOX	36,300	47		17
	38	0222100	WHEATON	DUPAGE	36,148	40	21	20
	39	0164300	HARVEY	COOK	34,700	68	28	18
	40	0100600	URBANA	CHAMPAIGN	34,265	42		10
	41	0460200	KANKAKEE	KANKAKEE	33,500	62		10
	42	0190800	DEKALB	DEKALB	33,200	45		10
	43	0167300	NILES	COOK	32,432	59	35	8
	44	0168800	PARK FOREST	COOK	32,408	29		5
	45	0900900	PEKIN	TAZEWELL	32,315	44		9
	46	0490700	HIGHLAND PARK	LAKE	32,300	54		13
	47	0162C00	WILMETTE	COOK	32,200	41		13
	48	0165000	HOFFMAN ESTATES	COOK	31,833	48		10
	49	0168400	PALATINE	COOK	31,447	48		16

REPORT THRU SHERIFFS OFFICE	LINE NUMBER	NCIC I.D. NUMBER	AGENCY NAME	COUNTY	POPULATION	FULL TIME POLICE OFFICERS	PART TIME POLICE OFFICERS	FULL TIME CIVILIANS
	50	0570200	NORMAL	MCLEAN	31,343	31		9
	51	0990200	BOLINGBROOK	WILL	31,143	37		12
	52	0221400	NAPERVILLE	DUPAGE	30,959	40		14
	53	0163900	GLENVIEW	COOK	30,551	45		12
	54	0168C00	BURBANK	COOK	29,448	29		2
	55	0166700	MAYWOOD	COOK	29,100	47	3	5
	56	0165900	LANSING	COOK	28,232	34	51	7
	57	0220100	ADDISON	DUPAGE	28,019	43		12
	58	0890100	FREEPORT	STEPHENSON	27,800	35		3
	59	0167500	NORTHBROOK	COOK	27,681	51		17
	60	0390100	CARBONDALE	JACKSON	26,857	49		17
	61	0167100	MORTON GROVE	COOK	26,400	42		9
	62	0162700	DOLTON	COOK	26,231	31	27	6
	63	0163100	ELMWOOD PARK	COOK	26,200	33		5
	64	0163300	EVERGREEN PARK	COOK	26,000	40	30	10
	65	0221700	VILLA PARK	DUPAGE	26,000	32		14
	66	0100400	RANTOUL	CHAMPAIGN	25,600	21		7
	67	0163000	ELK GROVE VILLAGE	COOK	25,303	55		17
	68	0167A00	SOUTH HOLLAND	COOK	25,220	26	8	4
	69	0450300	CARPENTERSVILLE	KANE	24,869	35		9
	70	0550400	MACOMB	MCDONOUGH	23,495	30	30	6
	71	0161000	BLUE ISLAND	COOK	23,117	21		11
	72	0162B00	STREAMWOOD	COOK	23,000	28	3	5
	73	0166800	MELROSE PARK	COOK	22,800	50	6	8
	74	0167900	OAK FOREST	COOK	22,220	27	17	11
	75	0160700	BELLWOOD	COOK	22,200	38	10	9
	76	0220900	GLEN ELLYN	DUPAGE	22,000	33		9
	77	0900300	EAST PEORIA	TAZEWELL	21,265	30		9
	78	0810400	EAST MOLINE	ROCK ISLAND	20,900	34		5
	79	0165B00	TINLEY PARK	COOK	20,782	31	20	8
	80	0820300	CAHOKIA	ST CLAIR	20,700	21		10
	81	0690100	JACKSONVILLE	MORGAN	20,600	33		9
	82	0163700	FRANKLIN PARK	COOK	20,500	49	29	6
	83	0161300	BROOKFIELD	COOK	20,300	26		4
	84	0166B00	WESTCHESTER	COOK	20,100	27		1
	85	0165200	HOMEWOOD	COOK	20,074	32	16	8
	86	0150300	MATTOON	COLES	19,800	39		6
	87	0169800	ROLLING MEADOWS	COOK	19,785	25		7
	88	0164200	HANOVER PARK	COOK	19,609	29	3	7
	89	0600300	COLLINSVILLE	MADISON	19,600	29		9
	90	0490300	DEERFIELD	LAKE	19,000	30		8
	91	0500700	OTTAWA	LASALLE	18,800	25	2	4
	92	0161400	BUFFALO GROVE	COOK	18,390	25	1	9
	93	0520300	DIXON	LEE	18,200	23		5
	94	0150200	CHARLESTON	COLES	18,162	23		7
	95	0169B00	WHEELING	COOK	18,106	37		6
	96	0167400	NORRIDGE	COOK	18,043	26	13	5
	97	0165700	LAGRANGE	COOK	17,900	26	21	5
	98	0540200	LINCOLN	LOGAN	17,600	27		1

REPORT THRU SHERIFFS OFFICE	LINE NUMBER	NCIC I.D. NUMBER	AGENCY NAME	COUNTY	POPULATION	FULL TIME POLICE OFFICERS	PART TIME POLICE OFFICERS	FULL TIME CIVILIANS
	99	0492300	ZION	LAKE	17,511	36	10	17
	100	0491400	MUNDELEIN	LAKE	17,315	27		9
	101	0222400	WOODRIDGE	DUPAGE	16,827	21	6	6
	102	0560300	CRYSTAL LAKE	MCHENRY	16,797	26		10
	103	0410100	MT VERNON	JEFFERSON	16,400	30		3
	104	0166500	MARKHAM	COOK	16,200	26	3	6
	105	0980700	STERLING	WHITESIDE	16,200	25		8
	106	0167000	MIDLOTHIAN	COOK	16,000	25	8	4
	107	0169300	RIVERDALE	COOK	16,000	20		4
	108	0221000	HINSDALE	DUPAGE	16,000	26		8
	109	0610200	CENTRALIA	MARION	15,966	28		5
	110	0370900	KEWANEE	HENRY	15,800	23		2
	111	0491000	LAKE FOREST	LAKE	15,700	32	7	9
	112	0160100	ALSIP	COOK	15,694	28		7
	113	0501000	STREATOR	LASALLE	15,600	29		4
	114	0220800	GLENDALE HEIGHTS	DUPAGE	15,528	25	2	5
	115	0163500	FOREST PARK	COOK	15,500	32	3	6
	116	0165800	LAGRANGE PARK	COOK	15,500	22		5
	117	0991300	ROMEOVILLE	WILL	15,336	23		7
	118	0451400	ST CHARLES	KANE	15,144	32	5	4
	119	0491300	LIBERTYVILLE	LAKE	14,730	25		7
	120	0822400	FAIRVIEW HEIGHTS	ST CLAIR	14,591	25		9
	121	0167700	NORTHLAKE	COOK	14,300	29	2	5
	122	0290200	CANTON	FULTON	14,300	14		4
	123	0040100	BELVIDERE	BOONE	14,200	19		1
	124	0167B00	WESTERN SPRINGS	COOK	14,188	19		6
	125	0163C00	WINNETKA	COOK	14,000	23		6
	126	0164600	HICKORY HILLS	COOK	13,951	16	7	5
	127	0220200	BENSENVILLE	DUPAGE	13,876	23	19	10
	128	0169400	RIVER FOREST	COOK	13,400	27		5
	129	0900700	MORTON	TAZEWELL	13,243	13		5
	130	0601600	WOOD RIVER	MADISON	13,200	15		6
	131	1000400	MARION	WILLIAMSON	13,176	9		4
	132	0168300	ORLAND PARK	COOK	13,137	21	17	6
	133	0166100	LINCOLNWOOD	COOK	13,000	29		1
	134	0168600	PALOS HILLS	COOK	12,982	19	8	6
	135	0163A00	SCHILLER PARK	COOK	12,900	25	18	5
	136	0221900	WEST CHICAGO	DUPAGE	12,689	21	12	7
	137	0161100	BRIDGEVIEW	COOK	12,600	26	2	7
	138	0162000	CHICAGO RIDGE	COOK	12,576	20	17	6
	139	1010200	LOVES PARK	WINNEBAGO	12,500	18		4
	140	0162200	COUNTRY CLUB HILLS	COOK	12,239	13	1	5
	141	0164C00	WORTH	COOK	12,153	21	18	3
	142	0500800	PERU	LASALLE	11,800	20		1
	143	0164500	HAZEL CREST	COOK	11,657	15	6	5
	144	0163B00	SUMMIT	COOK	11,600	19	30	4
	145	0169500	RIVER GROVE	COOK	11,600	15	40	6
	146	0820500	CENTREVILLE	ST CLAIR	11,500	13		5
	147	0166300	LYONS	COOK	11,200	18	10	

REPORT THRU SHERIFFS OFFICE	LINE NUMBER	NCIC I.D. NUMBER	AGENCY NAME	COUNTY	POPULATION	FULL TIME POLICE OFFICERS	PART TIME POLICE OFFICERS	FULL TIME CIVILIANS
	148	0600500	EDWARDSVILLE	MADISON	11,100	18		5
	149	0940300	MONMOUTH	WARREN	11,100	15		3
	150	0220400	CAROL STREAM	DUPAGE	11,000	18		5
	151	0450200	BATAVIA	KANE	10,816	17	6	4
	152	0500100	LASALLE	LASALLE	10,800	19		1
	153	0250200	EFFINGHAM	EFFINGHAM	10,772	19	1	8
	154	0110200	TAYLORVILLE	CHRISTIAN	10,644	13	1	1
	155	0460300	BOURBONNAIS	KANKAKEE	10,620	9		4
	156	0530200	PONTIAC	LIVINGSTON	10,600	17		4
	157	0163800	GLENCOE	COOK	10,542	20		7
	158	0491700	ROUND LAKE BEACH	LAKE	10,525	16	4	
	159	0169600	RIVERSIDE	COOK	10,500	18	20	3
	160	0222300	WOOD DALE	DUPAGE	10,494	18	7	4
	161	0164000	GLENWOOD	COOK	10,409	13		5
	162	0561500	WOODSTOCK	MCHENRY	10,400	18		5
	163	0980600	ROCK FALLS	WHITESIDE	10,300	17		4
	164	0221600	ROSELLE	DUPAGE	10,213	17	2	9
	165	0161800	CALUMET PARK	COOK	10,200	15	6	5
	166	0990800	LOCKPORT	WILL	10,059	18		10
	167	0230300	PARIS	EDGAR	10,045	16		3
	168	0821600	O FALLON	ST CLAIR	10,045	12	12	4
	169	0161A00	SAUK VILLAGE	COOK	9,956	11	4	3
	170	0460100	BRADLEY	KANKAKEE	9,954	15	10	
	171	0220300	BLOOMINGDALE	DUPAGE	9,936	11		6
	172	0168500	PALOS HEIGHTS	COOK	9,879	19	3	8
	173	0222700	DARIEN	DUPAGE	9,770	14		2
	174	0169700	ROBBINS	COOK	9,712	13		3
	175	1000200	HERRIN	WILLIAMSON	9,694	9	2	3
	176	0222000	WESTMONT	DUPAGE	9,685	20		8
	177	0390200	MURPHYSBORO	JACKSON	9,629	15		5
	178	0161200	BROADVIEW	COOK	9,623	30		1
	179	0830300	HARRISBURG	SALINE	9,605	9		5
	180	0821700	WASHINGTON PARK	ST CLAIR	9,594	10	5	4
	181	0165500	JUSTICE	COOK	9,543	13	6	3
	182	0164700	HILLSIDE	COOK	9,466	27	2	4
	183	0901000	WASHINGTON	TAZEWELL	9,466	10	2	4
	184	0160300	BARRINGTON-BACOG	COOK	9,410	23	20	10
	185	0221200	LISLE	DUPAGE	9,368	16		3
	186	0168A00	STEGER	COOK	9,285	7	11	2
	187	0450700	GENEVA	KANE	9,140	15		7
	188	0164400	HARWOOD HEIGHTS	COOK	9,127	15	11	5
	189	0800100	OLNEY	RICHLAND	9,040	13	2	7
	190	0280500	WEST FRANKFORT	FRANKLIN	8,901	12	2	3
	191	0710500	ROCHELLE	OGLE	8,850	18		4
*	192	0710700	HILLCREST	OGLE	8,594		2	
	193	0561200	MCHENRY	MCHENRY	8,459	18		8
	194	0320400	MORRIS	GRUNDY	8,435	13	9	6
	195	0600200	BETHALTO	MADISON	8,373	9	10	4
	196	0990400	CREST HILL	WILL	8,322	16		3

REPORT THRU SHERIFFS OFFICE	LINE NUMBER	NCIC I.D. NUMBER	AGENCY NAME	COUNTY	POPULATION	FULL TIME POLICE OFFICERS	PART TIME POLICE OFFICERS	FULL TIME CIVILIANS
	197	0163400	FLOSSMOOR	COOK	8,310	16	18	4
	198	0720900	PEORIA HEIGHTS	PEORIA	8,239	11		
	199	0167300	NORTH RIVERSIDE	COOK	8,157	21		4
	200	0930100	MT CARMEL	WABASH	8,156	12		5
	201	0169200	RICHTON PARK	COOK	8,016	12	10	3
	202	0190500	SYCAMORE	DEKALB	7,901	12		2
	203	0600400	EAST ALTON	MADISON	7,665	13		6
	204	0200100	CLINTON	DEWITT	7,626	14	1	1
	205	0162400	CRESTWOOD	COOK	7,557	5	14	
	206	0220500	CLARENDON HILLS	DUPAGE	7,552	10		6
	207	0420200	JERSEYVILLE	JERSEY	7,432	11	1	4
	208	0680200	LITCHFIELD	MONTGOMERY	7,243	10	1	2
	209	0170300	ROBINSON	CRAWFORD	7,231	8		1
	210	0601100	MADISON	MADISON	7,094	12	3	1
	211	0060400	PRINCETON	BUREAU	7,025	9		1
	212	0221100	ITASCA	DUPAGE	7,000	14	4	5
	213	0640300	METROPOLIS	MASSAC	6,991	10		
	214	0500400	MENDOTA	LASALLE	6,953	13	3	3
	215	0280100	BENTON	FRANKLIN	6,883	10		5
	216	0491200	LAKE ZURICH	LAKE	6,789	13	2	7
	217	0165100	HOMETOWN	COOK	6,779	1	35	
	218	0730100	DUQUOIN	PERRY	6,740	7	5	3
	219	0169A00	STICKNEY	COOK	6,650	12	12	2
	220	0900100	CREVE COEUR	TAZEWELL	6,594	10		5
	221	0160500	BARTLETT	COOK	6,510	8	1	1
	222	0920600	HOOPESTON	VERMILION	6,509	9		5
	223	0162800	E CHICAGO HEIGHTS	COOK	6,405	10	10	10
	224	0110100	PANA	CHRISTIAN	6,373	9		
	225	0610400	SALEM	MARION	6,359	12	2	6
	226	0020100	CAIRO	ALEXANDER	6,323	20		3
	227	0090200	BEARDSTOWN	CASS	6,268	7		4
	228	0160800	BERKELEY	COOK	6,197	8	5	
	229	0720100	BARTONVILLE	PEORIA	6,145	9	1	4
	230	0720300	CHILLICOTHE	PEORIA	6,097	7	6	5
	231	0166600	MATTESON	COOK	6,086	20	1	4
	232	0970100	CARMI	WHITE	6,078	8		4
	233	0810500	MILAN	ROCK ISLAND	6,036	8		4
	234	0600900	HIGHLAND	MADISON	6,025	12		4
	235	0960100	FAIRFIELD	WAYNE	6,011	9		5
	236	0810900	SILVIS	ROCK ISLAND	5,951	9		5
	237	0510200	LAWRENCEVILLE	LAWRENCE	5,906	7		
	238	0370700	GENESEO	HENRY	5,883	10		5
	239	0992000	PARK FOREST SO	WILL	5,832	10	9	5
	240	0590400	CARLINVILLE	MACOUPIN	5,717	7	6	1
	241	0492000	WAUCONDA	LAKE	5,662	11	16	5
	242	0060600	SPRING VALLEY	BUREAU	5,646	10	10	6
	243	0169100	POSEN	COOK	5,539	7	13	1
	244	0822300	SWANSEA	ST CLAIR	5,473	8		
	245	0162300	COUNTRYSIDE	COOK	5,434	17		3

REPORT THRU SHERIFFS OFFICE	LINE NUMBER	NCIC I.D. NUMBER	AGENCY NAME	COUNTY	POPULATION	FULL TIME POLICE OFFICERS	PART TIME POLICE OFFICERS	FULL TIME CIVILIANS
	246	0790100	CHESTER	RANDOLPH	5,349	6	4	6
	247	0451000	NORTH AURORA	KANE	5,344	8		
	248	0380100	WATSEKA	IROQUOIS	5,333	9		5
	249	0130200	FLORA	CLAY	5,322	7	1	4
	250	0221500	OAK BROOK	DUPAGE	5,251	29		9
	251	0260400	VANDALIA	FAYETTE	5,198	9		5
	252	0166000	LEMONT	COOK	5,197	11	6	5
	253	0560500	HARVARD	MCHENRY	5,156	9	3	3
	254	0190300	SANDWICH	DEKALB	5,093	7	4	4
	255	0821100	MASCOUTAH	ST CLAIR	5,082	5	4	
	256	0490500	GRAYSLAKE	LAKE	5,062	8		5
	257	0167600	NORTHFIELD	COOK	5,047	16	1	5
	258	0490900	LAKE BLUFF	LAKE	5,016	9		1
	259	0490800	HIGHWOOD	LAKE	5,010	5	8	
	260	0080500	SAVANNA	CARROLL	4,978	8		1
	261	0560900	LAKE IN THE HILLS	MCHENRY	4,960	6	4	
	262	0166A00	SO CHICAGO HGTS	COOK	4,959	9		3
	263	0470100	PLANO	KENDALL	4,936	6	2	4
	264	0560200	CARY	MCHENRY	4,862	10	6	3
	265	0492200	WINTHROP HARBOR	LAKE	4,829	7	3	4
	266	0030100	GREENVILLE	BOND	4,807	8		6
	267	0910100	ANNA	UNION	4,801	5	3	
	268	0493000	LINDENHURST	LAKE	4,789	6	1	
	269	0162600	DIXMOOR	COOK	4,770	10	8	4
	270	0830200	ELDORADO	SALINE	4,757	6	19	
	271	0601500	VENICE	MADISON	4,715	15		4
	272	0990500	CRETE	WILL	4,690	7	12	
*	273	0840400	CHATHAM	SANGAMON	4,635	4		
	274	0870200	SHELBYVILLE	SHELBY	4,631	8	3	4
	275	0670200	WATERLOO	MONROE	4,580	5		
	276	0490400	FOX LAKE	LAKE	4,544	14	2	4
	277	0161B00	STONE PARK	COOK	4,429	15	3	4
	278	0590900	STAUNTON	MACOUPIN	4,428	3	12	3
	279	0980400	MORRISON	WHITESIDE	4,419	6		
	280	0630100	HAVANA	MASON	4,408	9		
	281	0270200	PAXTON	FORD	4,405	7		
	282	0169900	ROSEMONT	COOK	4,392	27		4
	283	0991400	WILMINGTON	WILL	4,367	6	3	4
	284	0740300	MONTICELLO	PIATT	4,360	8		
	285	0500300	MARSEILLES	LASALLE	4,352	6		2
	286	0790300	SPARTA	RANDOLPH	4,339	6	3	4
	287	0451300	SOUTH ELGIN	KANE	4,321	7		4
	288	0222200	WINFIELD	DUPAGE	4,317	8	1	5
	289	0680100	HILLSBORO	MONTGOMERY	4,298	7		
	290	0750300	PITTSFIELD	PIKE	4,275	7		
	291	0670100	COLUMBIA	MONROE	4,268	6	13	
	292	0820400	CASEYVILLE	ST CLAIR	4,245	6	2	5
	293	0500600	OGLESBY	LASALLE	4,206	6	4	
	294	0700300	SULLIVAN	MOULTRIE	4,142	6		

REPORT THRU SHERIFFS OFFICE	LINE NUMBER	NCIC I.D. NUMBER	AGENCY NAME	COUNTY	POPULATION	FULL TIME POLICE OFFICERS	PART TIME POLICE OFFICERS	FULL TIME CIVILIANS
	295	0561000	MARENGO	MCHENRY	4,104	9		5
*	296	0920500	GEORGETOWN	VERMILION	4,013	4	3	1
	297	0480100	ABINGDON	KNOX	3,965	6	17	6
	298	0560100	ALGONQUIN	MCHENRY	3,962	9	1	4
	299	0430300	GALENA	JO DAVIESS	3,959	6	2	2
	300	1000300	JOHNSTON CITY	WILLIAMSON	3,957	3		
	301	0210500	TUSCOLA	DOUGLAS	3,917	5	1	
	302	1010700	SO BELOIT	WINNEBAGO	3,895	8	4	
	303	0222500	WARRENVILLE	DUPAGE	3,882	4	11	1
	304	0530100	DWIGHT	LIVINGSTON	3,869	8		4
	305	0491900	ROUND LAKE PARK	LAKE	3,817	4	1	
	306	0490600	GURNEE	LAKE	3,812	10		4
	307	0591000	VIRDEN	MACOUPIN	3,778		2	1
	308	0164800	THORNTON	COOK	3,741	4	8	
*	309	0550200	BUSHNELL	MCDONOUGH	3,730	4	4	
	310	0168200	OLYMPIA FIELDS	COOK	3,726	12	4	
	311	0490100	ANTIOCH	LAKE	3,677	9		4
	312	0990600	FRANKFORT	WILL	3,662	6	19	1
	313	0161500	BURNHAM	COOK	3,661	7	2	2
	314	0980200	FULTON	WHITESIDE	3,657	6		
	315	0169000	PHOENIX	COOK	3,623	9	17	
	316	0820100	ALORTON	ST CLAIR	3,599	4	4	13
	317	0820900	LEBANON	ST CLAIR	3,590	7	2	
	318	0710300	OREGON	OGLE	3,565	4	3	
	319	0161000	WILLOW SPRINGS	COOK	3,551	8	11	
	320	0492900	LINCOLNSHIRE	LAKE	3,540	10		2
	321	0991500	NEW LENOX	WILL	3,529	5	7	1
	322	0120200	MARSHALL	CLARK	3,494	6		4
	323	0590500	GILLESPIE	MACOUPIN	3,483	4	3	3
	324	0270100	GIBSON CITY	FORD	3,479	7		
	325	0810300	COAL VALLEY	ROCK ISLAND	3,463	1	3	
	326	0730200	PINCKNEYVILLE	PERRY	3,402	4	3	2
	327	0530300	FAIRBURY	LIVINGSTON	3,384	4		
	328	0340100	CARTHAGE	HANCOCK	3,375	3	1	
	329	0660100	ALEDO	MERCER	3,350	4	5	1
*	330	0850100	RUSHVILLE	SCHUYLER	3,324	4	4	
	331	0168700	PALOS PARK	COOK	3,321	7	4	
	332	0451700	WEST DUNDEE	KANE	3,319	8	8	3
	333	0450900	MONTGOMERY	KANE	3,311	7	3	4
	334	0840300	AUBURN	SANGAMON	3,311	4	7	3
	335	0992100	SHOREWOOD	WILL	3,287	4	5	1
	336	0900500	MARQUETTE HEIGHTS	TAZEWELL	3,241	1	7	3
	337	0690400	SOUTH JACKSONVILLE	MORGAN	3,231	4		
	338	0190100	GENOA	DEKALB	3,210	6	4	1
	339	0710200	MT MORRIS	OGLE	3,196	4	9	7
	340	0602100	PONTOON BEACH	MADISON	3,192	5		4
*	341	0921200	WESTVILLE	VERMILION	3,182	3	6	
	342	0140300	CARLYLE	CLINTON	3,139	4		
	343	0370600	GALVA	HENRY	3,100	4	4	

REPORT THRU SHERIFFS OFFICE	LINE NUMBER	NCIC I.D. NUMBER	AGENCY NAME	COUNTY	POPULATION	FULL TIME POLICE OFFICERS	PART TIME POLICE OFFICERS	FULL TIME CIVILIANS
	344	1000100	CARTERVILLE	WILLIAMSON	3,084	4	5	
	345	0320100	COAL CITY	GRUNDY	3,062	5	2	
	346	1020200	EUREKA	WOODFORD	3,050	4	1	
	347	0400100	NEWTON	JASPER	3,046	7		5
	348	0950200	NASHVILLE	WASHINGTON	3,027	4		
	349	0820600	DUPO	ST. CLAIR	3,017	3	4	
	350	0120100	CASEY	CLARK	3,016	5		
	351	0165600	KENILWORTH	COOK	3,002	11		1
	352	0310400	WHITE HALL	GREENE	3,001	5	1	
	353	0340400	HAMILTON	HANCOCK	3,001	3		
	354	0290400	FARMINGTON	FULTON	2,981	5	2	2
	355	0480500	KNOXVILLE	KNOX	2,952	9		
	356	0991100	PLAINFIELD	WILL	2,950	7		
	357	0450400	EAST DUNDEE	KANE	2,942	6	8	1
	358	0280200	CHRISTOPHER	FRANKLIN	2,931	5	3	3
	359	0160400	BARRINGTON HILLS	COOK	2,920	11	2	2
	360	0492500	PARK CITY	LAKE	2,906	5		1
	361	0310100	CARROLLTON	GREENE	2,887	5	1	1
	362	0140200	BREESE	CLINTON	2,885	3	1	
	363	0460500	MANTENO	KANKAKEE	2,885	6	3	
	364	0460400	MOMENCE	KANKAKEE	2,857	6	18	
	365	0601400	TROY	MADISON	2,818	9	3	
	366	0822000	FAIRMONT CITY	ST CLAIR	2,789	8	6	
	367	0370800	GREEN ROCK	HENRY	2,764		9	1
*	368	0290500	LEWISTOWN	FULTON	2,726	5	4	
	369	0991800	CHANNAHON	WILL	2,690	4	7	1
	370	0492600	VERNON HILLS	LAKE	2,680	14		3
	371	0650100	PETERSBURG	MENARD	2,651	4	2	
*	372	0330100	MCLEANSBORO	HAMILTON	2,649	4	1	
*	373	0570500	LEROY	MCLEAN	2,631	2	5	
	374	0630200	MASON CITY	MASON	2,630	2	4	
	375	0620100	HENRY	MARSHALL	2,629	3	6	
*	376	0210600	VILLA GROVE	DOUGLAS	2,624	2	4	2
	377	0790200	RED BUD	RANDOLPH	2,578	4		
*	378	0921100	TILTON	VERMILION	2,563	2	2	
	379	0710400	POLO	OGLE	2,561	3	6	
	380	0680300	NOKOMIS	MONTGOMERY	2,551	5	5	5
	381	0820800	FREEBURG	ST CLAIR	2,540	3		
	382	0223000	WILLOWBROOK	DUPAGE	2,521	10		1
	383	0990300	BRAIDWOOD	WILL	2,503		5	
	384	0991000	PEOTONE	WILL	2,474	4	8	2
	385	0821000	MARISSA	ST CLAIR	2,464	3		
	386	0470200	YORKVILLE	KENDALL	2,453	7		
*	387	0840600	PAWNEE	SANGAMON	2,444	2	2	
	388	0430100	EAST DUBUQUE	JO DAVIESS	2,426	7		1
	389	0430600	WARREN	JO DAVIESS	2,426			
	390	0491600	ROUND LAKE	LAKE	2,376	12		4
	391	0310300	ROODHOUSE	GREENE	2,374	5		1
	392	0140500	TRENTON	CLINTON	2,344	4	1	

REPORT THRU SHERIFFS OFFICE	LINE NUMBER	NCIC I.D. NUMBER	AGENCY NAME	COUNTY	POPULATION	FULL TIME POLICE OFFICERS	PART TIME POLICE OFFICERS	FULL TIME CIVILIANS
*	393	0580400	MT ZION	MACON	2,343	4	3	
	394	1020300	METAMORA	WOODFORD	2,338	4	4	
	395	0821200	MILLSTADT	ST CLAIR	2,332	3		
*	396	0920200	CATLIN	VERMILION	2,321	1	7	
	397	0166900	MERRIONETTE PARK	COOK	2,320	1	25	
*	398	1020100	EL PASO	WOODFORD	2,308	2	1	
	399	0590700	MT OLIVE	MACOUPIN	2,305	4	4	
	400	0720400	ELMWOOD	PEORIA	2,300	1	9	
	401	0164900	HODGKINS	COOK	2,287	6	6	
*	402	1020400	MINONK	WOODFORD	2,284	2	1	
	403	0210100	ARCOLA	DOUGLAS	2,276	3	5	
*	404	0510100	BRIDGEPORT	LAWRENCE	2,262	3	1	
	405	0560400	FOX RIVER GROVE	MCHENRY	2,262	6		
	406	0600800	HARTFORD	MADISON	2,260	4	1	
*	407	0840100	GRANDVIEW	SANGAMON	2,259	1	4	
	408	0200200	FARMER CITY	DEWITT	2,233	3	1	
	409	0210200	ARTHUR	DOUGLAS	2,230	4		
	410	0223100	BURR RIDGE	DUPAGE	2,228	8	8	1
	411	0992200	MOKENA	WILL	2,210	4	3	
*	412	0520200	AMBOY	LEE	2,200	1	1	
	413	0050100	MT. STERLING	BROWN	2,198	7	1	
	414	0620200	LACON	MARSHALL	2,163	3	1	
	415	0590200	BRIGHTON	MACOUPIN	2,162	2	3	
	416	0080400	MT CARROLL	CARROLL	2,159	3		
*	417	0830100	CARRIER MILLS	SALINE	2,157	2	1	
	418	0280400	SESSER	FRANKLIN	2,141	5		4
*	419	0250100	ALTAMONT	EFFINGHAM	2,130	2		
	420	1010500	ROCKTON	WINNEBAGO	2,114	5	1	
*	421	0370400	CAMBRIDGE	HENRY	2,110	1	2	
*	422	0840700	RIVERTON	SANGAMON	2,105	3		
	423	0991200	ROCKDALE	WILL	2,100	5	1	
	424	0590600	GIRARD	MACOUPIN	2,098	2	2	
	425	0165300	INDIAN HEAD PARK	COOK	2,057	6	12	
	426	0970200	GRAYVILLE	WHITE	2,050	3	1	
*	427	0100500	TOLONO	CHAMPAIGN	2,042	1	3	
	428	1020500	ROANOKE	WOODFORD	2,040	2	2	1
	429	0821500	NEW ATHENS	ST CLAIR	2,015	2	1	
	430	0601900	SOUTH ROXANA	MADISON	2,010	4	1	1
	431	0451200	SLEEPY HOLLOW	KANE	2,008	4	4	
	432	0492400	ISLAND LAKE	LAKE	1,988	5	10	1
*	433	0790400	STEELEVILLE	RANDOLPH	1,971	2	3	
	434	0901300	TREMONT	TAZEWELL	1,956		4	
	435	0280600	ZEIGLER	FRANKLIN	1,954	4	11	4
	436	0140400	NEW BADEN	CLINTON	1,953	2	1	
	437	0430500	STOCKTON	JO DAVIESS	1,944	6	1	
	438	0060200	DEPUE	BUREAU	1,933	2	2	
	439	0980500	PROPHETSTOWN	WHITESIDE	1,929	4	2	
	440	0371000	ORION	HENRY	1,912	1	4	
	441	0900800	NORTH PEKIN	TAZEWELL	1,900	11	3	3

REPORT THRU SHERIFFS OFFICE	LINE NUMBER	NCIC I.D. NUMBER	AGENCY NAME	COUNTY	POPULATION	FULL TIME POLICE OFFICERS	PART TIME POLICE OFFICERS	FULL TIME CIVILIANS
	442	0162900	EAST HAZELCREST	COOK	1,899	4	6	
*	443	0602300	GLEN CARBON	MADISON	1,897	2	1	
	444	0601300	ROXANA	MADISON	1,896	5		1
	445	0470300	OSWEGO	KENDALL	1,877	6		
*	446	0170100	OBLONG	CRAWFORD	1,874	1		
	447	0570300	CHENOA	MCLEAN	1,874	2		
	448	0900200	DELAVAN	TAZEWELL	1,858	2	2	
	449	0710600	BYRON	OGLE	1,852	4	8	
	450	0090300	VIRGINIA	CASS	1,827	3		
*	451	0240100	ALBION	EDWARDS	1,804	2	6	
*	452	0860200	WINCHESTER	SCOTT	1,801	3	1	
	453	0380200	GILMAN	IROQUOIS	1,799	2		
	454	0500900	SENECA	LASALLE	1,794	5	4	2
	455	1010300	PECATONICA	WINNEBAGO	1,794	2	2	
	456	0990100	BEECHER	WILL	1,783	5	4	
	457	0340900	WARSAW	HANCOCK	1,771	2	2	
*	458	0550300	COLCHESTER	MCDONOUGH	1,760	1	2	
*	459	0300200	SHAWNEETOWN	GALLATIN	1,755	7		
	460	0590100	BENLD	MACOUPIN	1,749	3	2	
	461	0451600	VALLEY VIEW	KANE	1,736	2	4	
*	462	0770300	MOUNDS	PULASKI	1,731	3	3	
	463	0821900	BROOKLYN	ST CLAIR	1,715	5		
*	464	0890200	LENA	STEPHENSON	1,703	1	3	
*	465	0870100	MOWEAQUA	SHELBY	1,699	1	2	
	466	0222900	OAK BROOK TERRACE	DUPAGE	1,692	9	20	
*	467	0540300	MOUNT PULASKI	LOGAN	1,689	2	1	
*	468	0260200	ST ELMO	FAYETTE	1,688	3		
	469	0910300	JONESBORO	UNION	1,688	2		
*	470	0165400	INVERNESS	COOK	1,686	1		
	471	0841700	JEROME	SANGAMON	1,673	3	3	
	472	0590300	BUNKER HILL	MACOUPIN	1,670	2	6	
	473	0380300	MILFORD	IROQUOIS	1,668	1	1	
	474	0840900	ROCHESTER	SANGAMON	1,667	3	5	
	475	0170200	PALESTINE	CRAWFORD	1,652	2		
*	476	0540100	ATLANTA	LOGAN	1,652	2		
*	477	0740100	BEMENT	PIATT	1,650		1	1
	478	0180100	GREENUP	CUMBERLAND	1,630	3		
*	479	0570600	LEXINGTON	MCLEAN	1,627	2		1
	480	0841300	LELAND GROVE	SANGAMON	1,624	3	2	
	481	0450800	HAMPSHIRE	KANE	1,623	3	2	
	482	0811100	HAMPTON	ROCK ISLAND	1,612	1	4	
*	483	0180200	NEOGA	CUMBERLAND	1,597	2	3	
*	484	0290300	CUBA	FULTON	1,593	3	1	
	485	0980900	ERIE	WHITESIDE	1,578	2		1
*	486	0880200	WYOMING	STARK	1,575	1	2	
	487	0370500	COLONA	HENRY	1,570		6	
	488	0991600	MANHATTAN	WILL	1,541	1	6	
*	489	0100300	MOHOMET	CHAMPAIGN	1,520	2	1	
*	490	0841500	SOUTHERN VIEW	SANGAMON	1,515		3	

REPORT THRU SHERIFFS OFFICE	LINE NUMBER	NCIC I.D. NUMBER	AGENCY NAME	COUNTY	POPULATION	FULL TIME POLICE OFFICERS	PART TIME POLICE OFFICERS	FULL TIME CIVILIANS
	491	0080200	LANARK	CARROLL	1,506	1	1	
*	492	0110500	ASSUMPTION	CHRISTIAN	1,498		3	
	493	0580300	MAROA	MACON	1,478	2	3	
	494	0380500	SHELDON	IROQUOIS	1,466	1	1	
*	495	0720800	PRINCEVILLE	PEORIA	1,466	1	1	
	496	0740200	CERRO GORDO	PIATT	1,466	1		
*	497	0970300	NORRIS CITY	WHITE	1,466	1		
*	498	0750100	BARRY	PIKE	1,455	1	1	
*	499	0690300	WAVERLY	MORGAN	1,453	1	4	
*	500	0570400	HEYWORTH	MCLEAN	1,452	1	1	
*	501	0380400	ONARGA	IROQUOIS	1,447	1	8	
	502	0901100	MACKINAW	TAZEWELL	1,444	2	3	
	503	0560700	HUNTLEY	MCHENRY	1,443	6	3	
*	504	0110300	KINCAID	CHRISTIAN	1,435	1	1	
*	505	0350300	ROSICLARE	HARDIN	1,431	2		
*	506	0921000	ROSSVILLE	VERMILION	1,430	2	1	
*	507	0493100	NORTH BARRINGTON	LAKE	1,421		12	
*	508	0501100	EARLVILLE	LASALLE	1,420	2	2	1
	509	0120300	MARTINSVILLE	CLARK	1,384	2	4	
*	510	0610100	CENTRAL CITY	MARION	1,377	1	1	
*	511	0921300	OAKWOOD	VERMILION	1,377	1		
*	512	0810200	CARBON CLIFF	ROCK ISLAND	1,369	1	2	
*	513	0100200	HOMER	CHAMPAIGN	1,364		2	
*	514	0360200	OQUAWKA	HENDERSON	1,362	1	1	
*	515	0610600	WAMAC	MARION	1,357	1	1	
	516	0630300	MANITO	MASON	1,344	2	5	
*	517	0610500	SANDOVAL	MARION	1,342	2		
*	518	0060300	LADD	BUREAU	1,338	1	2	
	519	0440100	VIENNA	JOHNSON	1,335	1		
	520	0620300	TOLUCA	MARSHALL	1,329	2	3	
*	521	0700200	LOVINGTON	MOULTRIE	1,313	1	1	
*	522	0060700	WALNUT	BUREAU	1,305	1	2	
*	523	0700100	BETHANY	MOULTRIE	1,305	1	1	
	524	0168800	WESTHAVEN	COOK	1,304	8	4	2
	525	0230100	CHRISMAN	EDGAR	1,294	2	2	
	526	1010900	WINNEBAGO	WINNEBAGO	1,294		1	
	527	0340300	DALLAS CITY	HANCOCK	1,293	1	1	
	528	0720500	HANNA CITY	PEORIA	1,291	4	2	2
	529	0601200	MARYVILLE	MADISON	1,290	3	2	
	530	0290100	ASTORIA	FULTON	1,281	1	1	
*	531	0460600	ST ANNE	KANKAKEE	1,280	2	1	
	532	0950300	OKAWVILLE	WASHINGTON	1,276	2		
*	533	0210300	ATWOOD	DOUGLAS	1,273	1	4	
*	534	0610700	ODIN	MARION	1,272	1		
*	535	0530400	CHATSWORTH	LIVINGSTON	1,264	1	2	
*	536	0250600	TEUTOPOLIS	EFFINGHAM	1,258		2	
*	537	0580500	MACON	MACON	1,258	1		
*	538	0750200	GRIGGSVILLE	PIKE	1,254	1	1	
*	539	0430400	HANOVER	JO DAVIESS	1,252	2	1	

REPORT THRU SHERIFFS OFFICE	LINE NUMBER	NCIC I.D. NUMBER	AGENCY NAME	COUNTY	POPULATION	FULL TIME POLICE OFFICERS	PART TIME POLICE OFFICERS	FULL TIME CIVILIANS
*	540	0340600	LA HARPE	HANCOCK	1,249	1	1	
*	541	0780100	GRANVILLE	PUTNAM	1,241		2	
	542	0451500	SUGAR GROVE	KANE	1,239	4		
	543	0710100	FORRESTON	OGLE	1,236	1		
*	544	0530500	FORREST	LIVINGSTON	1,228	1	2	
*	545	0810700	PORT BYRON	ROCK ISLAND	1,222	2	2	
*	546	0320200	GARDNER	GRUNDY	1,221	1	5	
*	547	0880100	TOULON	STARK	1,216	1	3	
*	548	0510300	SUMNER	LAWRENCE	1,201	2		
*	549	0720200	BELLEVUE	PEORIA	1,198	1		
	550	0790600	COULTERVILLE	RANDOLPH	1,195	1	6	
*	551	0380600	CHEBANSE	IROQUOIS	1,194		3	
*	552	0320600	MINDOKA	GRUNDY	1,192		4	
	553	0310200	GREENFIELD	GREENE	1,188	2	2	
*	554	0110700	MORRISONVILLE	CHRISTIAN	1,187	1	3	
*	555	0690200	MERFDOSIA	MORGAN	1,187	1	1	
*	556	0770200	MOUND CITY	PULASKI	1,186	1	8	
*	557	1020600	WASHBURN	WOODFORD	1,182	1	4	
	558	0580100	BLUE MOUND	MACON	1,181	1	2	
	559	0280300	ROYALTON	FRANKLIN	1,175	3	2	2
*	560	0300100	RIDGWAY	GALLATIN	1,169	2	4	
	561	0650200	ATHENS	MENARD	1,167	1	1	
	562	0561300	RICHMOND	MCHENRY	1,162	3	7	
	563	0491800	ROUND LAKE HTS	LAKE	1,152		6	
	564	0190900	KIRKLAND	DEKALB	1,146	1	1	
*	565	0110600	EDINBURG	CHRISTIAN	1,145	1	1	
	566	0080300	MILLEDGEVILLE	CARROLL	1,138	2		
	567	0090100	ASHLAND	CASS	1,136	1	2	
*	568	0010100	CAMP POINT	ADAMS	1,135	1	1	
*	569	0870500	WINDSOR	SHELBY	1,134	1	4	
	570	0450500	ELBURN	KANE	1,130	2	5	
*	571	0841200	ILLIOPOLIS	SANGAMON	1,122	2	2	
*	572	0910200	COBDEN	UNION	1,122	2		
*	573	0520100	ASHTON	LEE	1,120	1		
*	574	0940400	ROSEVILLE	WARREN	1,119	2	1	
	575	0190400	SOMONAUK	DEKALB	1,112	2	1	
*	576	0110400	STONINGTON	CHRISTIAN	1,104	1		
	577	0491100	LAKE VILLA	LAKE	1,098		6	
	578	0810100	ANDALUSIA	ROCK ISLAND	1,094	2	3	
	579	0602600	WORDEN	MADISON	1,091	3		
*	580	0620400	WENONA	MARSHALL	1,088	2	1	
*	581	0530800	ODELL	LIVINGSTON	1,084	1	2	
*	582	0180300	TOLEDO	CUMBERLAND	1,076	2		
*	583	0721200	GLASFORD	PEORIA	1,074		3	
*	584	0750400	PLEASANT HILL	PIKE	1,072	2		
	585	0140100	BECKEMEYER	CLINTON	1,069	2	1	
*	586	0190200	HINCKLEY	DEKALB	1,061	1	1	
*	587	0370300	ATKINSON	HENRY	1,061	1	3	
*	588	0130100	CLAY CITY	CLAY	1,057	1		

REPORT THRU SHERIFFS OFFICE	LINE NUMBER	NCIC I.D. NUMBER	AGENCY NAME	COUNTY	POPULATION	FULL TIME POLICE OFFICERS	PART TIME POLICE OFFICERS	FULL TIME CIVILIANS
*	589	0340700	NAUVOO	HANCOCK	1,055	1	1	
*	590	0640100	BROOKPORT	MASSAC	1,054	2		
	591	0166200	LYNWOOD	COOK	1,050	2		
	592	0680500	WITT	MONTGOMERY	1,048	1		
*	593	0060500	SHEFFIELD	BUREAU	1,046	1	1	
*	594	0070100	HARDIN	CALHOUN	1,043	1		
*	595	0580600	ARGENTA	MACON	1,034		2	
*	596	0130300	LOUISVILLE	CLAY	1,028	2		
*	597	0210400	NEWMAN	DOUGLAS	1,026	5	4	
	598	0420100	GRAFTON	JERSEY	1,026	3	2	
	599	1011000	DURAND	WINNEBAGO	1,024	1	1	
*	600	0920900	RIDGEFARM	VERMILION	1,022	1	8	
*	601	0290600	AVON	FULTON	1,020	1	2	
*	602	0150400	OAKLAND	COLES	1,019	2	2	
*	603	0841100	DIVERNON	SANGAMON	1,017	1		
*	604	0501700	UTICA	LASALLE	1,014		3	
*	605	0571000	GRIDLEY	MCLEAN	1,014	1		
*	606	0060800	WYANET	BUREAU	1,012	1	1	
	607	0710800	STILLMAN VALLEY	OGLE	1,004		4	
	608	0980100	ALBANY	WHITESIDE	999	1	1	
*	609	0190600	WATERMAN	DEKALB	997	1	2	
	610	0461000	HERSCHER	KANKAKEE	995	1	1	
	611	0900600	MINIER	TAZEWELL	993	1	2	
*	612	0960200	WAYNE CITY	WAYNE	992	8		
*	613	0240400	WEST SALEM	EDWARDS	986	1		
*	614	0061100	TISKILWA	BUREAU	980	1		
*	615	0520400	FRANKLIN GROVE	LEE	975		1	
*	616	0191000	MALTA	DEKALB	968		2	
*	617	0390400	DESOTO	JACKSON	966	1		
	618	1010100	CHERRY VALLEY	WINNEBAGO	959	7	1	
*	619	0291000	VERMONT	FULTON	954	1	4	
*	620	0660700	VIOLA	MERCER	953		1	
	621	0940100	ALEXIS	WARREN	953	1	3	
	622	0822500	SHILOH	ST CLAIR	952		5	
	623	0990900	MONEE	WILL	947	2	10	2
*	624	0570800	COLFAX	MCLEAN	942	2		
	625	0163600	FOREST VIEW	COOK	934	9	10	3
*	626	1000900	HURST-BUSH	WILLIAMSON	934		1	
*	627	0840800	WILLIAMSVILLE	SANGAMON	930		1	
*	628	0900400	HOPEDALE	TAZEWELL	930	1	1	
*	629	0550100	BLANDINSVILLE	MCDONOUGH	929	1		
*	630	0760100	GOLCONDA	POPE	929	1		
*	631	0790500	TILDEN	RANDOLPH	916			
*	632	0920700	POTOMAC	VERMILION	909	2	3	
	633	0371100	WOODHULL	HENRY	905	4	2	
*	634	0460700	AROMA PARK	KANKAKEE	903	2		
*	635	0680400	RAYMOND	MONTGOMERY	897	2	1	
*	636	0880300	BRADFORD	STARK	892		3	
	637	0561800	OAKWOOD HILLS	MCHENRY	887		7	

REPORT THRU SHERIFFS OFFICE	LINE NUMBER	NCIC I.D. NUMBER	AGENCY NAME	COUNTY	POPULATION	FULL TIME POLICE OFFICERS	PART TIME POLICE OFFICERS	FULL TIME CIVILIANS
*	638	0530700	FLANAGAN	LIVINGSTON	884	6	12	
	639	0561100	MCCULLOM LAKE	MCHENRY	879		3	1
*	640	0740400	MANSFIELD	PIATT	876		3	
*	641	0670300	VALMEYER	MONROE	875		2	
*	642	0860100	BLUFFS	SCOTT	872	1		
	643	0493300	TOWER LAKE	LAKE	869	3	6	
*	644	0721100	DUNLAP	PEORIA	867		1	
*	645	0570700	DANVERS	MCLEAN	860	1	1	
*	646	0080600	SHANNON	CARROLL	854	1	2	
*	647	0520500	PAW PAW	LEE	852	2		
*	648	0790700	EVANSVILLE	RANDOLPH	844	1		
	649	0980800	TAMPICO	WHITESIDE	844	1		
*	650	0360500	STRONGHURST	HENDERSON	842	2		
*	651	0660200	KEITHSBURG	MERCER	842	1		
	652	0480700	YATES CITY	KNOX	840	1	6	
*	653	0260100	RAMSEY	FAYETTE	836	2		
*	654	1000600	CREAL SPRINGS	WILLIAMSON	836		1	
*	655	0140700	AVISTON	CLINTON	834		1	
*	656	0910400	DONGOLA	UNION	831	1		
*	657	0501600	TONICA	LASALLE	827		4	
	658	0571200	MCLEAN	MCLEAN	826	1	5	
*	659	0341000	AUGUSTA	HANCOCK	824	1	1	
*	660	0270300	PIPER CITY	FORD	823	1	4	
*	661	0940200	KIRKWOOD	WARREN	823		2	
*	662	0571300	SAYBROOK	MCLEAN	820	1		
*	663	0841400	SHERMAN	SANGAMON	819	1		
*	664	1000800	ENERGY	WILLIAMSON	818	1	1	
*	665	0870700	FINDLAY	SHELBY	815	1		
*	666	0660600	SHERRARD	MERCER	814		2	
*	667	0571100	HUDSON	MCLEAN	808	1		
*	668	0461100	GRANT PARK	KANKAKEE	807	2	5	
*	669	0730400	TAMAROA	PERRY	805		3	
*	670	1000500	CAMBRIA	WILLIAMSON	804		1	
	671	0991700	ELWOOD	WILL	800		4	
*	672	0561600	LAKEMOOR	MCHENRY	797		5	
*	673	0370200	ANNAWAN	HENRY	793	1	3	
*	674	0920400	FAIRMOUNT	VERMILION	791	1	1	
	675	0561700	LAKEWOOD	MCHENRY	788	2	6	1
	676	0560600	HEBRON	MCHENRY	787	2	3	
*	677	0230200	KANSAS	EDGAR	785	1	2	
*	678	0591200	PALMYRA	MACOUPIN	782	2		
*	679	0380700	CISSNA PARK	IROQUOIS	779	1	2	
*	680	0370100	ALPHA	HENRY	777	1	2	
*	681	0030200	POCAHONTAS	BOND	770	2		
*	682	0610800	KINMUNDY	MARION	765	1	1	
*	683	0500200	LELAND	LASALLE	749	1	2	
*	684	0340800	PLYMOUTH	HANCOCK	745	1		
*	685	0650300	GREENVIEW	MENARD	745	1	2	
*	686	0191200	SHABBONA	DEKALB	735	1		

REPORT THRU SHERIFFS OFFICE	LINE NUMBER	NCIC I.D. NUMBER	AGENCY NAME	COUNTY	POPULATION	FULL TIME POLICE OFFICERS	PART TIME POLICE OFFICERS	FULL TIME CIVILIANS
*	687	0721000	BRIMFIELD	PEORIA	734		3	
*	688	0870800	STEWARDSON	SHELBY	734	1	1	
*	689	0480600	ONEIDA	KNOX	733	1		
*	690	0300400	EQUALITY	GALLATIN	732	1		
*	691	0320300	MAZON	GRUNDY	732		1	
*	692	0920800	RANKIN	VERMILION	732	1	1	
*	693	0320700	SOUTH WILMINGTON	GRUNDY	730	2		
*	694	0501500	SHERIDAN	LASALLE	729	2	1	
*	695	0890400	CEDARVILLE	STEPHENSON	724		1	
	696	0430200	ELIZABETH	JO DAVIESS	712	1	1	
*	697	0480300	EAST GALESBURG	KNOX	711	1		
*	698	0501300	GRAND RIDGE	LASALLE	703	2	2	
*	699	0260700	BROWNSTOWN	FAYETTE	694	1		
*	700	0500500	NAPLATE	LASALLE	691		2	
*	701	0630400	SAN JOSE	MASON	686		3	
*	702	0120400	WESTFIELD	CLARK	683	2		
*	703	0060100	BUDA	BUREAU	680		4	
	704	0980300	LYNDON	WHITESIDE	678	1		
*	705	0061000	LAMOILLE	BUREAU	674	1	2	
*	706	1011100	MORRISTOWN	WINNEBAGO	674	1	1	
*	707	0320500	BRACEVILLE	GRUNDY	673	1	1	
*	708	0790800	PRAIRIE DUROCHER	RANDOLPH	663	2		
*	709	0571400	STANFORD	MCLEAN	662	1	2	
	710	0680600	SCHRAM CITY	MONTGOMERY	662	1		
*	711	0140600	ALBERS	CLINTON	661		1	
	712	0451800	MAPLE PARK	KANE	660		1	
*	713	0040200	CAPRON	BOONE	659	1		
*	714	0660400	NEW WINDSOR	MERCER	658	1	1	
*	715	0020200	TAMMS	ALEXANDER	650	1		
*	716	0650400	TALLULA	MENARD	648	1		
*	717	0770100	KARNAK	PULASKI	646		1	
	718	0280900	WEST CITY	FRANKLIN	642	2	1	
*	719	0260500	FARINA	FAYETTE	639	1		
	720	0721300	NORWOOD	PEORIA	637	1	1	
*	721	0281100	VALIER	FRANKLIN	633	1	2	
*	722	0780200	HENNEPIN	PUTNAM	628	2		
*	723	0811200	OAK GROVE	ROCK ISLAND	623	1		
	724	0080700	THOMSON	CARROLL	622	1	3	
	725	0901400	GREEN VALLEY	TAZEWELL	622	2		
*	726	0660300	MATHERSVILLE	MERCER	613		2	
*	727	0040300	POPLAR GROVE	BOONE	611	1		
	728	0480900	LONDON MILLS	KNOX	610	2		
	729	0080100	CHADWICK	CARROLL	609		1	
	730	0290800	IPAVA	FULTON	608	1		
*	731	0291100	FAIRVIEW	FULTON	605	1	2	
*	732	0680700	IRVING	MONTGOMERY	603	1	6	
*	733	0470400	NEWARK	KENDALL	594	2		
*	734	0811000	CORDOVA	ROCK ISLAND	593	1		
	735	0160600	BEDFORD PARK	COOK	587	30		1

REPORT THRU SHERIFFS OFFICE	LINE NUMBER	NCIC I.D. NUMBER	AGENCY NAME	COUNTY	POPULATION	FULL TIME POLICE OFFICERS	PART TIME POLICE OFFICERS	FULL TIME CIVILIANS
*	736	0920100	BELGIUM	VERMILION	582		1	
	737	0221800	WAYNE	DUPAGE	576	2	1	
*	738	0360400	LOMAX	HENDERSON	569	1	1	
*	739	0550600	INDUSTRY	MCDONOUGH	562			
*	740	0480800	WILLIAMSFIELD	KNOX	556		1	
*	741	0540400	EMDEN	LOGAN	556		1	
*	742	0690500	CHAPIN	MORGAN	556	1		
	743	1010600	ROSCOE	WINNEBAGO	556	2	3	
*	744	0170400	HUTSONVILLE	CRAWFORD	548	1		
*	745	0480200	ALTONA	KNOX	546			
*	746	0190700	CORTLAND	DEKALB	545		2	
*	747	0870600	COWDEN	SHELBY	541			
*	748	0890600	PEARL CITY	STEPHENSON	539	1	1	
*	749	0250400	DIETERICH	EFFINGHAM	536		1	
*	750	0640200	JOPPA	MASSAC	535		1	
*	751	0891100	DAVIS	STEPHENSON	529		1	
	752	0380800	LODA	IROQUOIS	525	1		
*	753	0110900	MOUNT AUBURN	CHRISTIAN	520	1		
*	754	1020900	SECOR	WOODFORD	518	1	1	
*	755	0660500	JOY	MERCER	517	1	2	
*	756	1001000	PITTSBURG	WILLIAMSON	513		1	
*	757	0730300	CUTLER	PERRY	512	2	1	
	758	0492700	BANNOCKBURN	LAKE	509		3	
*	759	0350100	CAVE IN ROCK	HARDIN	507	1		
*	760	0280700	ORIENT	FRANKLIN	506	1		
*	761	1020700	BENSON	WOODFORD	494		1	
*	762	0281000	BUCKNER	FRANKLIN	493	2		
*	763	0590800	SHIPMAN	MACOUPIN	486	2		
*	764	0191300	KINGSTON	DEKALB	485	1		
*	765	0430700	APPLE RIVER	JO DAVIESS	482	1		
*	766	0670400	HECKER	MONROE	480	1	2	
	767	0164100	GOLF	COOK	477	9		
*	768	0561400	SUNNYSIDE	MCHENRY	471		3	
*	769	0841000	BUFFALO	SANGAMON	465	2		
*	770	0950100	HOYLETON	WASHINGTON	460	1		
*	771	0870400	STRASBURG	SHELBY	459	1		
*	772	0452000	BURLINGTON	KANE	456		4	
*	773	0280800	THOMPSONVILLE	FRANKLIN	452	1		
*	774	0110800	TOVEY	CHRISTIAN	446		1	
	775	0822600	SUMMERFIELD	ST CLAIR	446		1	
*	776	0020300	THEBES	ALEXANDER	445	1		
*	777	0630700	KILBOURNE	MASON	444	1	1	
*	778	0890900	DAKOTA	STEPHENSON	443		1	
*	779	0070400	KAMPSVILLE	CALHOUN	442		1	
*	780	0501400	RUTLAND	LASALLE	440		1	
*	781	0350200	ELIZABETHTOWN	HARDIN	439	1	1	
	782	0823000	LENZBURG	ST CLAIR	437	1		
*	783	0050300	VERSAILLES	BROWN	432		1	
*	784	0150100	ASHMORE	COLES	431	1		

REPORT THRU SHERIFFS OFFICE	LINE NUMBER	NCIC I.D. NUMBER	AGENCY NAME	COUNTY	POPULATION	FULL TIME POLICE OFFICERS	PART TIME POLICE OFFICERS	FULL TIME CIVILIANS
*	785	1021000	SPRING BAY	WOODFORD	430	1		
*	786	0620500	VARNA	MARSHALL	420	2		
*	787	0530900	SAUNEMIN	LIVINGSTON	418		2	
*	788	0520600	COMPTON	LEE	402		1	
*	789	0360300	BIGGSVILLE	HENDERSON	394	1		
*	790	0630600	EASTON	MASON	389	1		
*	791	0430900	SCALES MOUND	JO DAVIESS	385		1	
*	792	0260300	ST PETER	FAYETTE	383		4	
*	793	0780500	MARK	PUTNAM	382	1		
	794	0822100	FAYETTEVILLE	ST CLAIR	382	2	1	
*	795	0150500	HUMBOLDT	COLES	369	1		
*	796	0460900	ESSEX	KANKAKEE	367		1	
	797	0166400	MCCOOK	COOK	366	17	2	
*	798	0520800	SUBLETTE	LEE	364	1		
*	799	0290900	NORRIS	FULTON	362		1	
	800	0165A00	SOUTH BARRINGTON	COOK	351	1	17	
	801	0561900	SPRING GROVE	MCHENRY	351		5	
*	802	0300300	OLD SHAWNEETOWN	GALLATIN	345	2		
*	803	0610300	IUKA	MARION	343	1		
*	804	0870300	SIGEL	SHELBY	339	1		
*	805	0890300	WINSLOW	STEPHENSON	332		1	
*	806	1020800	GOODFIELD	WOODFORD	331		3	
*	807	0780400	MAGNOLIA	PUTNAM	330	1		
*	808	0250500	MONTROSE	EFFINGHAM	314		2	
*	809	0240200	BONE CAP	EDWARDS	310		1	
*	810	0501200	CEDAR POINT	LASALLE	304	1		
*	811	1000700	COLP	WILLIAMSON	273		1	
*	812	0520700	NELSON	LEE	265	1		
*	813	0891200	ROCK CITY	STEPHENSON	253		1	
*	814	0060900	ARLINGTON	BUREAU	252	1		
*	815	0770400	ULLIN	PULASKI	250		2	
*	816	0780300	MCNABB	PUTNAM	248	1		
*	817	0890700	RIDOTT	STEPHENSON	246			
*	818	0570900	COOKSVILLE	MCLEAN	241	1		
*	819	0290700	BANNER	FULTON	238		1	
*	820	0360100	GULFPORT	HENDERSON	222	1	2	
	821	0822200	SAUGET	ST CLAIR	222	7		
*	822	0070200	BATCHTOWN	CALHOUN	219	1		
*	823	0530600	CAMPUS	LIVINGSTON	219		1	
*	824	0770500	GRAND CHAIN	PULASKI	217			
*	325	0050200	TIMEWELL	BROWN	210	1		
*	826	0240300	BROWNS	EDWARDS	199		2	
	827	0790900	RUMA	RANDOLPH	196	1		
*	828	0070300	BRUSSELS	CALHOUN	192	1		
*	829	0430800	NORA	JO DAVIESS	176		2	
*	830	0451100	PINGREE GROVE	KANE	175		1	
	831	0492800	HAINESVILLE	LAKE	142		8	
	832	0291200	ELLISVILLE	FULTON	137	2		
	833	0821400	NATIONAL CITY	ST CLAIR	125	7		1

REPORT THRU SHERIFFS OFFICE	LINE NUMBER	NCIC I.D. NUMBER	AGENCY NAME	COUNTY	POPULATION	FULL TIME POLICE OFFICERS	PART TIME POLICE OFFICERS	FULL TIME CIVILIANS
*	834	0830500	MUDDY	SALINE	109	2		
*	835	0240500	ELLERY	EDWARDS	100		1	
*	836	0260600	BINGHAM	FAYETTE	85	1	1	
TOTALS					9,361,952	22,816	2,538	3,829

Table 59
LISTING OF SHERIFF OFFICES—BY COUNTY NAME
(AS OF OCTOBER 1, 1976)

LINE NUMBER	NCIC NUMBER	COUNTY	COUNTY	POPULATION	FULL TIME POLICE OFFICERS	PART TIME POLICE OFFICERS	FULL TIME CIVILIANS
1	0010000	ADAMS	QUINCY	24,014	28		2
2	0020000	ALEXANDER	CAIRO	4,904	7	10	6
3	0030000	BOND	GREENVILLE	9,739	6		
4	0040000	BOONE	BELVIDERE	12,300	16	3	6
5	0050000	BROWN	MT STERLING	3,171	4		
6	0060000	BUREAU	PRINCETON	21,249	16	5	
7	0070000	CALHOUN	HARDIN	5,369	3		1
8	0080000	CARROLL	MT CARROLL	7,342	9	2	1
9	0090000	CASS	VIRGINIA	4,534	4		5
10	0100000	CHAMPAIGN	URBANA	43,983	51	32	13
11	0110000	CHRISTIAN	TAYLORVILLE	18,323	20	3	
12	0120000	CLARK	MARSHALL	7,824	4		
13	0130000	CLAY	LOUISVILLE	9,224	6		5
14	0140000	CLINTON	CARLYLE	21,349	6	12	
15	0150000	COLES	CHARLESTON	10,726	25	2	
16	0160000	COOK	CHICAGO	154,593	370		59
17	0170000	CRAWFORD	ROBINSON	10,154	13		
18	0180000	CUMBERLAND	TOLEDO	8,425	4	1	5
19	0190000	DEKALB	SYCAMORE	17,066	42	2	
20	0200000	DEWITT	CLINTON	6,542	5	5	6
21	0210000	DOUGLAS	TUSCOLA	10,331	5	4	4
22	0220000	DUPAGE	WHEATON	116,057	183		45
23	0230000	EDGAR	PARIS	9,455	11	7	2
24	0240000	EDWARDS	ALBION	7,322	8	1	5
25	0250000	EFFINGHAM	EFFINGHAM	16,147	12	3	
26	0260000	FAYETTE	VANDALIA	15,010	6	2	6
27	0270000	FORD	PAXTON	6,760	10	4	
28	0280000	FRANKLIN	BENTON	15,302	11		24
29	0290000	FULTON	LEWISTOWN	22,831	8	4	4
30	0300000	GALLATIN	SHAWNEETOWN	7,127	2		5
31	0310000	GREENE	CARROLLTON	6,756	6		6
32	0320000	GRUNDY	MORRIS	15,350	23	12	
33	0330000	HAMILTON	MCLEANSBORO	8,689	10		3
34	0340000	HANCOCK	CARTHAGE	12,779	7	1	2
35	0350000	HARDIN	ELIZABETHTOWN	4,881	5		3
36	0360000	HENDERSON	OQUAWKA	8,103	6		
37	0370000	HENRY	CAMBRIDGE	22,802	21		3
38	0380000	IROQUOIS	WATSEKA	21,523	23	2	
39	0390000	JACKSON	MURPHYSBORO	14,296	21	1	9
40	0400000	JASPER	NEWTON	7,498	6		
41	0410000	JEFFERSON	MT VERON	15,816	23		6
42	0420000	JERSEY	JERSEYVILLE	10,022	8	6	6
43	0430000	JO DAVIESS	GALENA	9,913	15		
44	0440000	JOHNSON	VIENNA	7,158	3		1
45	0450000	KANE	GENEVA	48,421	103		30
46	0460000	KANKAKEE	KANKAKEE	36,541	41		20
47	0470000	KENDALL	YORKVILLE	19,826	20	24	3
48	0480000	KNOX	GALESBURG	15,177	21		1
49	0490000	LAKE	WAUKEGAN	91,988	143		39
50	0500000	LASALLE	OTTAWA	32,011	33		13
51	0510000	LAWRENCE	LAWRENCEVILLE	11,569	7		2

LINE NUMBER	NCIC NUMBER	COUNTY	COUNTY	POPULATION	FULL TIME POLICE OFFICERS	PART TIME POLICE OFFICERS	FULL TIME CIVILIANS
52	0520000	LEE	DIXON	16,555	22	2	
53	0530000	LIVINGSTON	PONTIAC	21,978	26	8	
54	0540000	LOGAN	LINCOLN	12,761	22	1	
55	0550000	MCDONOUGH	MACOMB	15,067	15	2	
56	0560000	MCHENRY	WOODSTOCK	58,750	76	5	11
57	0570000	MCLEAN	BLOOMINGTON	38,948	33		17
58	0580000	MACON	DECATUR	31,523	46		21
59	0590000	MACOUPIN	CARLINVILLE	17,225	20	6	2
60	0600000	MADISON	EDWARDSVILLE	79,241	77		26
61	0610000	MARION	SALEM	16,530	13		4
62	0620000	MARSHALL	LACON	6,668	3		5
63	0630000	MASON	HAVANA	8,800	5	6	1
64	0640000	MASSAC	METROPOLIS	6,286	7	1	
65	0650000	MENARD	PETERSBURG	6,782	4	2	2
66	0660000	MERCER	ALEDO	13,344	6	7	6
67	0670000	MONROE	WATERLOO	10,101	5		6
68	0680000	MONTGOMERY	HILLSBORO	13,974	4	1	
69	0690000	MORGAN	JACKSONVILLE	11,802	20		16
70	0700000	MOULTRIE	SULLIVAN	8,549	7		5
71	0710000	OGLE	OREGON	19,957	24	3	3
72	0720000	PEORIA	PEORIA	46,162	80		49
73	0730000	PERRY	PINCKNEYVILLE	9,481	10	1	6
74	0740000	PIATT	MONTICELLO	9,404	8	3	5
75	0750000	PIKE	PITTSFIELD	14,469	6	3	
76	0760000	POPE	GOLCONDA	4,198	6		2
77	0770000	PULASKI	MOUND CITY	8,591	6		1
78	0780000	PUTNAM	HENNEPIN	5,272	3	2	2
79	0790000	RANDOLPH	CHESTER	17,583	9		12
80	0800000	RICHLAND	OLNEY	7,459	8		4
81	0810000	ROCK ISLAND	ROCK ISLAND	29,320	48		19
82	0820000	ST CLAIR	BELLEVILLE	68,245	43		2
83	0830000	SALINE	HARRISBURG	11,313	5	1	9
84	0840000	SANGAMON	SPRINGFIELD	67,636	65	26	37
85	0850000	SCHUYLER	RUSHVILLE	7,712	3		
86	0860000	SCOTT	WINCHESTER	5,955	3		2
87	0870000	SHELBY	SHELBYVILLE	17,725	9		4
88	0880000	STARK	TOULON	7,029	2	1	4
89	0890000	STEPHENSON	FREEPORT	18,767	30		2
90	0900000	TAZEWELL	PEKIN	30,088	30	45	12
91	0910000	UNION	JONESBORO	9,131	11		
92	0920000	VERMILION	DANVILLE	53,268	50		7
93	0930000	WABASH	MT CARMEL	5,121	4	6	
94	0940000	WARREN	MONMOUTH	9,034	10		5
95	0950000	WASHINGTON	NASHVILLE	9,853	4	1	
96	0960000	WAYNE	FAIRFIELD	10,781	8		2
97	0970000	WHITE	CARMI	7,883	3	1	
98	0980000	WHITESIDE	MORRISON	21,095	35	26	
99	0990000	WILL	JOLIET	97,240	117		25
100	1000000	WILLIAMSON	MARION	21,113	10		2
101	1010000	WINNEBAGO	ROCKFORD	70,240	104	60	43
102	1020000	WOODFORD	EUREKA	21,911	11	2	
	TOTALS			2,186,212	2,616	370	732

Table 60
LISTING OF COLLEGE OR UNIVERSITY POLICE DEPARTMENTS ALPHABETICALLY BY SCHOOL NAME (AS OF OCTOBER 1, 1976)

LINE NUMBER	NCIC I.D. NUMBER	AGENCY NAME	COUNTY	LAW ENFORCEMENT OFFICERS FULL TIME	LAW ENFORCEMENT OFFICERS PART TIME	CIVILIANS FULL TIME
1	0811300	BLACKHAWK COLLEGE	ROCK ISLAND	6		1
2	0166L00	CHICAGO STATE UNIVERSITY	COOK	20		4
3	0493200	COLLEGE OF LAKE COUNTY	LAKE	5	4	5
4	0150600	EASTERN ILLINOIS UNIVERSITY	COLES	15		2
5	0992400	GOVERNOR'S STATE UNIVERSITY	WILL	18		2
6	0901500	ILLINOIS CENTRAL COLLEGE	TAZEWELL	8		4
7	0571500	ILLINOIS STATE UNIVERSITY	MCLEAN	26		5
8	0602000	LEWIS & CLARK COMMUNITY COLLEGE	MADISON	9	4	1
9	0169F00	MORTON JUNIOR COLLEGE	COOK	6	8	4
10	0166M00	NORTHEASTERN ILLINOIS UNIVERSITY	COOK	1	12	1
11	0191100	NORTHERN ILLINOIS UNIVERSITY	DEKALB	28	18	15
12	1011200	ROCK VALLEY COLLEGE	WINNEBAGO	6	2	1
13	0841600	SANGAMON STATE UNIVERSITY	SANGAMON	7		1
14	0390300	SOUTHERN ILLINOIS UNIVERSITY	JACKSON	51		7
15	0601700	SOUTHERN ILLINOIS UNIVERSITY	MADISON	27		2
16	0822700	STATE COMMUNITY COLLEGE	ST. CLAIR	8		3
17	0169C00	THORNTON COMMUNITY COLLEGE	COOK	8	4	5
18	0169E00	TRITON COLLEGE	COOK	13		2
19	0100700	UNIVERSITY OF ILLINOIS	CHAMPAIGN	58		7
20	0166C00	UNIVERSITY OF ILLINOIS	COOK	68		22
21	0451900	WAUBONSEE COLLEGE	KANE	1		
22	0550500	WESTERN ILLINOIS UNIVERSITY	MCDONOUGH	18		10
23	0169D00	WILLIAM RAINEY HARPER COLLEGE	COOK	8		1
			TOTAL	415	52	105

Table 61
LISTING OF RAILROADS ALPHABETICALLY BY RAILROAD NAME (AS OF OCTOBER 1, 1976)

LINE NUMBER	NCIC I.D. NUMBER	AGENCY NAME	LOCATION	LAW ENFORCEMENT OFFICERS FULL TIME	LAW ENFORCEMENT OFFICERS PART TIME	CIVILIANS
1	0822900	ALTON & SOUTHERN	ST. CLAIR	9		
2	0165F00	AMTRAK	COOK	12		
3	0164M00	ATCHISON, TOPEKA, CHICAGO & SANTA FE	COOK	23		4
4	0164N00	BELT RAILWAY	COOK	21		5
5	0164P00	BURLINGTON NORTHERN	COOK	45		2
6	0165H00	CHESSIE RAILROAD	COOK	35		1
7	0841900	CHICAGO & ILLINOIS MIDLAND	SANGAMON	5		
8	0164S00	CHICAGO & NORTHWESTERN TRANSPORTATION	COOK	40		
9	0608800	CHICAGO & NORTHWESTERN-EDWARDSVILLE	MADISON	3		
10	0164V00	CHICAGO, MILWAUKEE, ST. PAUL & PACIFIC	COOK	35		5
11	0164T00	CHICAGO, WESTERN INDIANA RAILROAD	COOK	19		
12	0992600	ELGIN-JOLIET-EASTERN	WILL	23		1
13	0164W00	GRAND TRUNK WESTERN	COOK	14		
14	ICG0400	ILLINOIS CENTRAL GULF-ILLINOIS	COOK	72		4
15	0602700	ILLINOIS TERMINAL	MADISON	8		2
16	0164Y00	INDIANA HARBOR BELT	COOK	21		1
17	0823100	LOUISVILLE & NASHVILLE	ST. CLAIR	5		
18	0823200	MISSOURI, PACIFIC BELLEVILLE	ST. CLAIR	11		
19	0164Z00	NORFOLK & WESTERN	COOK	11		
20	0901700	PEORIA & PEKIN UNION	TAZEWELL	4		
21	0165G00	ROCK ISLAND	COOK	56		2
22	0823500	ST. LOUIS & SOUTHWESTERN	ST. CLAIR	5		
23	0165D00	SOO LINE	COOK	6		
24	0823400	SOUTHERN RAILROAD	ST. CLAIR	15		
25	0829900	TERMINAL RAILROAD ST. LOUIS	ST. CLAIR	38		1
26	0721500	TOLEDO, PEORIA & WESTERN RAILROAD	PEORIA	1		
			TOTAL	537		28

Table 62
LISTING OF PARK DISTRICTS
ALPHABETICALLY BY PARK DISTRICT NAME
(AS OF OCTOBER 1, 1976)

LINE NUMBER	NCIC I.D. NUMBER	AGENCY NAME	LOCATION	LAW ENFORCEMENT OFFICERS FULL TIME	LAW ENFORCEMENT OFFICERS PART TIME	CIVILIANS FULL TIME
1	0164E00	ALSIP PARK DISTRICT	COOK	2	1	
2	0580700	DECATUR PARK DISTRICT	MACON	10	10	4
3	0842200	LAKE POLICE	SANGAMON	20	12	
4	0901600	PEKIN PARK DISTRICT	TAZEWELL		10	
5	0721400	PEORIA PARK DISTRICT	PEORIA	8	5	
6	1011300	ROCKFORD PARK DISTRICT	WINNEBAGO	10	12	1
7	0981000	STERLING PARK DISTRICT	WHITESIDE		2	
			TOTAL	50	52	5

Table 63
LISTING OF HOSPITALS
ALPHABETICALLY BY HOSPITAL NAME
(AS OF OCTOBER 1, 1976)

LINE NUMBER	NCIC I.D. NUMBER	AGENCY NAME	LOCATION	LAW ENFORCEMENT OFFICERS FULL TIME	LAW ENFORCEMENT OFFICERS PART TIME	CIVILIANS FULL TIME
1	0164K00	COOK COUNTY HOSPITAL	COOK	64		4
2	0164L00	OAK FOREST HOSPITAL	COOK	33		2
			TOTAL	97		6

Table 64
OTHER LAW ENFORCEMENT AGENCIES
(AS OF OCTOBER 1, 1976)

LINE NUMBER	NCIC I.D. NUMBER	AGENCY NAME	LOCATION	LAW ENFORCEMENT OFFICERS FULL TIME	LAW ENFORCEMENT OFFICERS PART TIME	CIVILIANS FULL TIME
1	IBI0100	I.B.I. SPRINGFIELD	SPRINGFIELD-CHICAGO	182		69
2	0166P00	CHICAGO TRANSIT AUTHORITY	CHICAGO	70		3
3		ILLINOIS STATE POLICE	STATE OF ILLINOIS	1,660		585
			TOTAL	1,912		657

2000 copies of this report
were printed by authority of
The State of Illinois

• 881-721
5-28
CC